

Submit 3 Copies To Appropriate District  
Office  
District I  
1625 N. French Dr., Hobbs, NM 88240  
District II  
1301 W. Grand Ave., Artesia, NM 88210  
District III  
1000 Rio Brazos Rd., Aztec, NM 87401  
District IV  
1220 S. St. Francis Dr., Santa Fe, NM 87505

State of New Mexico  
Energy, Minerals and Natural Resources  
**RECEIVED**  
OIL CONSERVATION DIVISION  
1220 South St. Francis Dr.  
Santa Fe, NM 87505  
**DEC 29 2010**  
**HOBBSUCD**

Form C-103  
June 19, 2008

SUNDRY NOTICES AND REPORTS ON WELLS (DO NOT USE THIS FORM FOR PROPOSALS TO DRILL OR TO DEEPEN OR PLUG BACK TO A DIFFERENT RESERVOIR, USE "APPLICATION FOR PERMIT" (FORM C-101) FOR SUCH PROPOSALS.)		WELL API NO. 30-025-39993
1. Type of Well: Oil Well <input checked="" type="checkbox"/> Gas Well <input type="checkbox"/> Other <input type="checkbox"/>		5. Indicate Type of Lease STATE <input checked="" type="checkbox"/> FEE <input type="checkbox"/>
2. Name of Operator Mack Energy Corporation		6. State Oil & Gas Lease No. OG-1999
3. Address of Operator P.O. Box 960 Artesia, NM 88210		7. Lease Name or Unit Agreement Name Lea KG State
4. Well Location Unit Letter <u>P</u> <u>330</u> feet from the <u>South</u> line and <u>990</u> feet from the <u>East</u> line Section <u>35</u> Township <u>17S</u> Range <u>33E</u> NMPM County <u>Lea</u>		8. Well Number 10
		9. OGRID Number 013837
		10. Pool Name or Wildcat Corbin Abo
11. Elevation (Show whether DR, RKB, RT, GR etc.) 4118' GR		

12. Check Appropriate Box to Indicate Nature of Notice, Report or Other Data

NOTICE OF INTENTION TO:		SUBSEQUENT REPORT OF:	
PERFORM REMEDIAL WORK <input type="checkbox"/>	PLUG AND ABANDON <input type="checkbox"/>	REMEDIALWORK <input type="checkbox"/>	ALTERING CASING <input type="checkbox"/>
TEMPORARILY ABANDON <input type="checkbox"/>	CHANGE PLANS <input type="checkbox"/>	COMMENCE DRILLING OPNS. <input type="checkbox"/>	P AND A <input type="checkbox"/>
PULL OR ALTER CASING <input type="checkbox"/>	MULTIPLE COMPL <input type="checkbox"/>	CASING/CEMENT JOB <input type="checkbox"/>	
DOWNHOLE COMMINGLE <input type="checkbox"/>			
OTHER: Change Casing <input checked="" type="checkbox"/>		OTHER: <input type="checkbox"/>	

13. Describe proposed or completed operations. (Clearly state all pertinent details, and give pertinent dates, including estimated date of starting any proposed work). SEE RULE 1103. For Multiple Completions: Attach wellbore diagram of proposed completion or recompletion.

Mack Energy proposes to change the proposed casing as follows.

Production casing: Drill 7 7/8" hole to 9,000'. Set 5 1/2" 17# L-80 casing @ 9000' w/ 1300sx cement.

Spud Date:

Rig Release Date:

I hereby certify that the information above is true and complete to the best of my knowledge and belief.

SIGNATURE

Jerry W. Sherrell

TITLE Production Clerk

DATE 12/28/2010

Type or print name Jerry W. Sherrell

E-mail address: jerrys@mackenergycorp.com

PHONE: (575)748-1288

For State Use Only

PETROLEUM ENGINEER

APPROVED BY:

[Signature]

TITLE

DATE

Conditions of Approval (if any):

JAN 14 2011

DISTRICT I  
1625 N. FRENCH DR., HOHRS, NM 88240

State of New Mexico  
Energy, Minerals and Natural Resources Department

Form C-102

DISTRICT II  
1391 W. GRAND AVENUE, ARTESIA, NM 88210

OIL CONSERVATION DIVISION

Revised October 12, 2005  
Submit to Appropriate District Office  
State LEASE - 4 Copies  
Fee LEASE - 3 Copies

DISTRICT III  
1000 Rio Brazos Rd., Aztec, NM 87410

1220 SOUTH ST. FRANCIS DR.  
Santa Fe, New Mexico 87505

DISTRICT IV  
1220 S. ST. FRANCIS DR., SANTA FE, NM 87505

WELL LOCATION AND ACREAGE DEDICATION PLAT

☐ AMENDED REPORT

API Number 30-025-39993	Pool Code 13150	Pool Name Corbin; Abo
Property Code 17335	Property Name LEA KG STATE	Well Number 10
OGRID No. 013837	Operator Name MACK ENERGY CORPORATION	Elevation 4118'

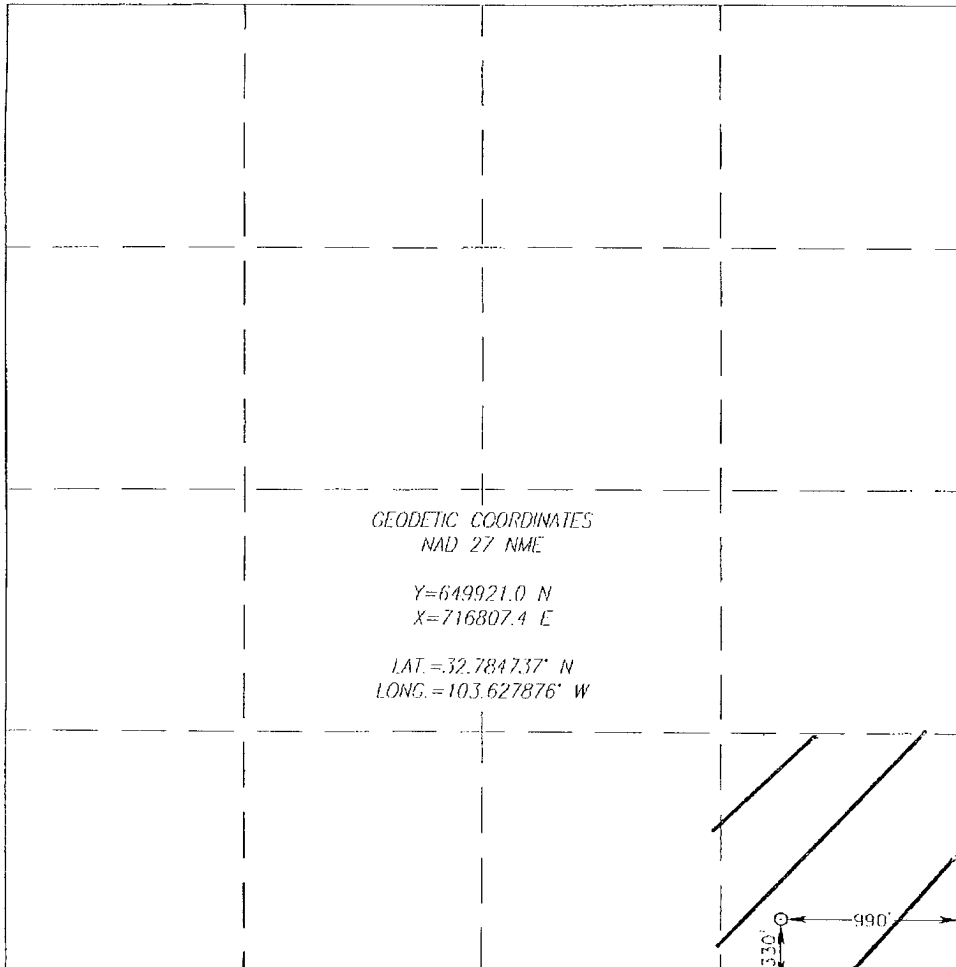
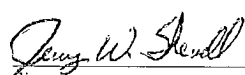

Surface Location

UL or lot No.	Section	Township	Range	Lot Idn	Feet from the	North/South line	Feet from the	East/West line	County
P	35	17-S	33-E		330	SOUTH	990	EAST	LEA

Bottom Hole Location If Different From Surface

UL or lot No.	Section	Township	Range	Lot Idn	Feet from the	North/South line	Feet from the	East/West line	County
Dedicated Acres 40	Joint or Infill	Consolidation Code	Order No.						

NO ALLOWABLE WILL BE ASSIGNED TO THIS COMPLETION UNTIL ALL INTERESTS HAVE BEEN CONSOLIDATED  
OR A NON-STANDARD UNIT HAS BEEN APPROVED BY THE DIVISION

	<p>OPERATOR CERTIFICATION</p> <p>I hereby certify that the information herein is true and complete to the best of my knowledge and belief, and that this organization either owns a working interest or unleased mineral interest in the land including the proposed bottom hole location or has a right to drill this well at this location pursuant to a contract with an owner of such mineral or working interest, or to a voluntary pooling agreement or a compulsory pooling order heretofore entered by the division.</p> <p> Signature</p> <p>1/11/11 Date</p> <p>Jerry W. Sherrell Printed Name</p>
	<p>SURVEYOR CERTIFICATION</p> <p>I hereby certify that the well location shown on this plat was plotted from field notes of actual surveys made by me or under my supervision, and that the same is true and correct to the best of my belief.</p> <p>DECEMBER 2, 2010 Date Surveyed</p> <p>LA Signature of Professional Surveyor</p> <p></p> <p>Certified by: CARL G. EIDSON 12641 RONALD J. EIDSON 3239</p>