

UNITED STATES  
DEPARTMENT OF THE INTERIOR  
BUREAU OF LAND MANAGEMENTN.M. Oil Cons. DIV-Dist. 2  
1001 W. Grand AvenueFORM APPROVED  
OMB NO. 1004-0135  
Expires: July 31, 2010**SUNDRY NOTICES AND REPORTS ON WELLS**  
Do not use this form for proposals to drill or to re-enter an abandoned well. Use form 3160-3 (APD) for such proposals.Lease Serial No.  
NMNM105887

6. If Indian, Allottee or Tribe Name

**SUBMIT IN TRIPLICATE - Other instructions on reverse side.**

## 1. Type of Well

☒ Oil Well ☐ Gas Well ☐ Other

## 2. Name of Operator

CHESAPEAKE OPERATING INC

Contact: LINDA GOOD

E-Mail: linda.good@chk.com

## 8. Well Name and No.

WRINKLE 13 FEDERAL COM 1H

## 3a. Address

OKLAHOMA CITY, OK 73154-0496

## 3b. Phone No. (include area code)

Ph: 405-935-4275

## 9. API Well No.

30-005-27994-00-S1

## 4. Location of Well (Footage, Sec., T., R., M., or Survey Description)

Sec 13 T15S R31E NESE 1980FSL 330FEL  
33.01434 N Lat, 103.76752 W Lon

## 10. Field and Pool, or Exploratory

UNDESIGNATED-WOLFCAMP

## 11. County or Parish, and State

CHAVES COUNTY, NM

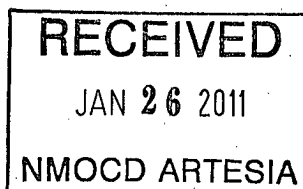
## 12. CHECK APPROPRIATE BOX(ES) TO INDICATE NATURE OF NOTICE, REPORT, OR OTHER DATA

TYPE OF SUBMISSION	TYPE OF ACTION			
<input type="checkbox"/> Notice of Intent	<input type="checkbox"/> Acidize	<input type="checkbox"/> Deepen	<input type="checkbox"/> Production (Start/Resume)	<input type="checkbox"/> Water Shut-Off
<input checked="" type="checkbox"/> Subsequent Report	<input type="checkbox"/> Alter Casing	<input type="checkbox"/> Fracture Treat	<input type="checkbox"/> Reclamation	<input type="checkbox"/> Well Integrity
<input type="checkbox"/> Final Abandonment Notice	<input type="checkbox"/> Casing Repair	<input type="checkbox"/> New Construction	<input type="checkbox"/> Recomplete	<input checked="" type="checkbox"/> Other
	<input type="checkbox"/> Change Plans	<input type="checkbox"/> Plug and Abandon	<input type="checkbox"/> Temporarily Abandon	
	<input type="checkbox"/> Convert to Injection	<input type="checkbox"/> Plug Back	<input type="checkbox"/> Water Disposal	

13. Describe Proposed or Completed Operation (clearly state all pertinent details, including estimated starting date of any proposed work and approximate duration thereof. If the proposal is to deepen directionally or recomplete horizontally, give subsurface locations and measured and true vertical depths of all pertinent markers and zones. Attach the Bond under which the work will be performed or provide the Bond No. on file with BLM/BIA. Required subsequent reports shall be filed within 30 days following completion of the involved operations. If the operation results in a multiple completion or recompletion in a new interval, a Form 3160-4 shall be filed once testing has been completed. Final Abandonment Notices shall be filed only after all requirements, including reclamation, have been completed, and the operator has determined that the site is ready for final inspection.)

THE ATTACHED WRITTEN ORDER HAS BEEN CORRECTED AND READY OF INSPECTION. ALL IDLE EQUIPMENT ON THE LOCATION HAS BEEN REMOVED.

(CHK PN 618706)



ACCEPTED FOR RECORD

JAN 26 2011

NAME  
ENVIRONMENTAL PROTECTION  
SPECIALIST

## 14. I hereby certify that the foregoing is true and correct.

Electronic Submission #96093 verified by the BLM We  
For CHESAPEAKE OPERATING INC, sent to the BLM  
Committed to AFMSS for processing by DAVID GLASS on 11/01/2010 (11DG0014SE)

Name (Printed/Typed) LINDA GOOD

Title SR. REGULATORY COMPLIANCE SPEC

Signature (Electronic Submission)

Date 10/29/2010

PETROLEUM ENGINEER  
FEB 09 2011

THIS SPACE FOR FEDERAL OR STATE OFFICE USE

Approved By

Title

Date

Conditions of approval, if any, are attached. Approval of this notice does not warrant or certify that the applicant holds legal or equitable title to those rights in the subject lease which would entitle the applicant to conduct operations thereon.

Office

Title 18 U.S.C. Section 1001 and Title 43 U.S.C. Section 1212, make it a crime for any person knowingly and willfully to make to any department or agency of the United States any false, fictitious or fraudulent statements or representations as to any matter within its jurisdiction.

\*\* BLM REVISED \*\* BLM REVISED \*\* BLM REVISED \*\* BLM REVISED \*\* BLM REVISED \*\*



# United States Department of the Interior

## BUREAU OF LAND MANAGEMENT

Pecos District  
Roswell Field Office  
2909 West Second Street  
Roswell, New Mexico 88201-2019  
[www.blm.gov/nm/st/en.html](http://www.blm.gov/nm/st/en.html)



OCT 08 2010

In Reply Refer To:  
Case/Lease Number: NMNM 105887  
3160(NMP0130)  
Order No. 04-103-10W

CERTIFIED MAIL--RETURN RECEIPT REQUESTED  
7008 1830 0002 6036 2932

Attn. Linda Good  
Chesapeake Operating, Inc.  
P.O. Box 18496  
Oklahoma City, OK 73154-0496

### NOTICE OF ORDERS OF THE BLM AUTHORIZED OFFICER

Gentlemen:

On September 16, 2010 an inspection was performed by Randy Legler, Natural Resource Specialist on Federal Lease NMNM 105887, Wrinkle 13 Federal Com #1H, API No.: 30-005-27994, 1980 FSL & 330 FEL, NE $\frac{1}{4}$ SE $\frac{1}{4}$  Section 13, T. 15 S. R. 31 E. Chaves County, New Mexico. It was found that operations are not being conducted in a manner designed to protect the mineral resources, other natural resources, and environmental quality (43 CFR 3162.5).

Pursuant to Federal Regulation 43 CFR 3162.5-1(a), "The operator shall conduct operations in a manner which protects the mineral resources, other natural resources, and environmental quality ..." the following environmental compliance problems were identified during the latest inspection of the subject location. Specifically:

- **Environmental Problem No. 1:** Idle equipment.

**Corrective Action:** Remove all idle equipment from the location including the discarded Christmas tree, steel pipe and stairway.

Report your compliance with this Written Order on a Subsequent Sundry Notice using Form 3160-5 (Sundry Notice and Reports on Wells) stating the above problems have been corrected and are ready for inspection, an original and 5 copies is required.

*Completed 10/28/2010  
Linda Good*

In accordance with 43 CFR 3163.1(a), please comply with the corrective action(s) for the identified environmental problems no later than November 8, 2010. If you fail to comply within the time frames specified, you will be subject to further enforcement action as necessary.

### **WARNING**

Orders of the Authorized Officer or Incidents of Non Compliance and reporting time frames begin upon receipt of the Notice or 7 business days after the date it is mailed, whichever is earlier. Each problem or violation must be corrected within the prescribed time from receipt of this Notice and reported to the Bureau of Land Management office at the address shown above.

For Incidents of Non Compliance, please note that you already may have been assessed for noncompliance (see amount under "Assessed for Noncompliance"). If you do not comply as noted above under "Corrective Action to Be Completed By," you may incur additional assessment under (43 CFR 3163.1) and may also incur Civil Penalties (43 CFR 3163.2). All self-certified corrections must be postmarked no later than the next business day after the prescribed time for correction.

Note: Section 109(d)(1) of the Federal Oil and Gas Royalty Management Act of 1982, as implemented by the applicable provisions of the operating regulations at Title 43 CFR 3163.2(f)(1), provides that any person who "knowingly or willfully" prepares, maintains, or submits false, inaccurate, or misleading reports, notices, affidavits, records, data, or other written information required by this part shall be liable for a civil penalty of up to \$25,000 per violation for each day such violation continues, not to exceed a maximum of 20 days.

### **REVIEW AND APPEAL RIGHTS**

A person contesting an order of the authorized office or violation must request a State Director Review of the Order or Incident of Noncompliance. This request must be filed within 20 working days of receipt of the Order or Incident of Noncompliance with the appropriate State Director at PO Box 27115, Santa Fe, NM 87502-0115 (see 43 CFR 3165.3). The State Director review decision may be appealed to the Interior Board of Lands Appeals, 801 North Quincy Street, MS 300-QC, Arlington, Virginia 22203 (see 43CFR 3165.4). Contact the above listed Bureau of Land Management office for further information.

If you have any questions concerning our Written Orders for the Wrinkle 13 Federal Com #1H location, please contact Randy Legler, Natural Resource Specialist at the Roswell Field Office at 575-627-0215.

Sincerely,





Angel Mayes  
Assistant Field Manager,  
Lands and Minerals

1 Enclosure  
Photos (1p)

cc:

COG Operating LLC  
550 W. Texas Ave Ste 100  
Midland, TX 79701-4287



Idle stairway, pipe and christmas tree