

DISTRICT I  
1825 N. French Dr., Hobbs, NM 88240

DISTRICT II  
1301 W. Grand Avenue, Artesia, NM 88210

DISTRICT III  
1000 Rio Brazos Rd., Aztec, NM 87410

DISTRICT IV  
1220 S. St. Francis Dr., Santa Fe, NM 87505

State of New Mexico  
Energy, Minerals & Natural Resources Department

OIL CONSERVATION DIVISION  
1220 South St. Frances Dr.  
Santa Fe, NM 87505

Form C-102  
Revised October 12, 2005  
Submit to Appropriate District Office  
State Lease - 4 Copies  
Fee Lease - 3 Copies

AMENDED REPORT

WELL LOCATION AND ACREAGE DEDICATION PLAT

API Number 30-029-40032	Pool Code 62180	Pool Name Vacuum: Greyburg - San Andres
Property Code 31172	Property Name EAST VACUUM GBSA UNIT 3315W	Well Number 3315W-507
OGRID No. 217817	Operator Name CONOCOPHILLIPS	Elevation 3944'

Surface Location

UL or lot No. G	Section 33	Township 17-S	Range 35-E	Lot Idn	Feet from the 2517	North/South line NORTH	Feet from the 2166	East/West line EAST	County LEA
--------------------	---------------	------------------	---------------	---------	-----------------------	---------------------------	-----------------------	------------------------	---------------

Bottom Hole Location If Different From Surface

UL or lot No.	Section	Township	Range	Lot Idn	Feet from the	North/South line	Feet from the	East/West line	County
Dedicated Acres 40	Joint or Infill	Consolidation Code	Order No.						

NO ALLOWABLE WILL BE ASSIGNED TO THIS COMPLETION UNTIL ALL INTERESTS HAVE BEEN CONSOLIDATED OR A NON-STANDARD UNIT HAS BEEN APPROVED BY THE DIVISION

<p>NOTE:</p> <p>1) Plane Coordinates shown hereon are Transverse Mercator Grid and Conform to the "New Mexico Coordinate System", New Mexico East Zone, North American Datum of 1927. Distances shown hereon are mean horizontal surface values.</p>	<p>2517'</p>	<p>3943.4'</p>	<p>3942.8'</p>	<p>2166'</p>	<p>Plane Coordinate X = 768,205.4 Y = 652,789.6</p>	<p>OPERATOR CERTIFICATION</p> <p>I hereby certify the information contained herein is true and complete to the best of my knowledge and belief, and that this organization either owns a working interest or undivided mineral interest in the land including the proposed bottom hole location or has a right to drill this well at this location pursuant to a contract with an owner of such a mineral or working interest, or to a voluntary pooling agreement or a compulsory pooling order heretofore entered by the division.</p> <p>Signature: <u>R. D. Mc</u> Date: <u>2/11/11</u></p> <p>Printed Name: <u>Brian D. Mc</u></p>
						<p>SURVEYOR CERTIFICATION</p> <p>I hereby certify that the well location shown on this plat was plotted from field notes of actual surveys made by me or under my supervision and that the same is true and correct to the best of my belief.</p>
						<p>Date of Survey January 18, 2011</p> <p>Signature &amp; Seal of Professional Surveyor <u>[Signature]</u></p> <p>W.O. Num. 2011-0126</p> <p>Certificate No. MACON, McDONALD 12185</p>


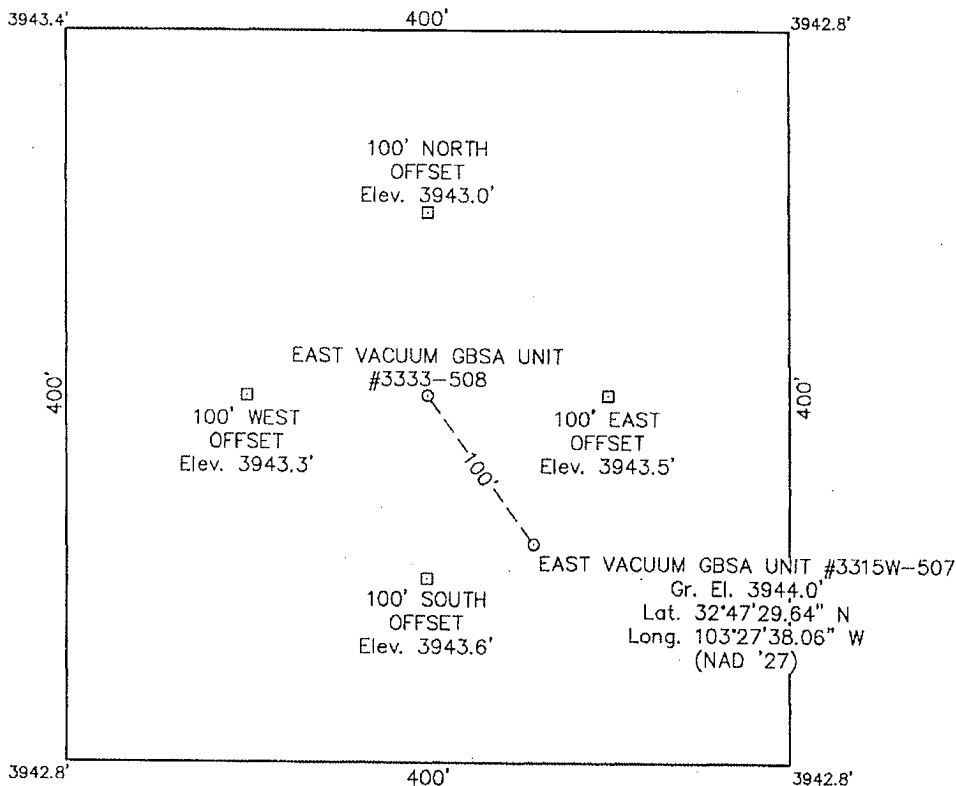
Amended

# SECTION 33, TOWNSHIP 17 SOUTH, RANGE 35 EAST, N.M.P.M.

LEA COUNTY

NEW MEXICO

L-2011-0126-A



## DRIVING DIRECTIONS

FROM THE INTERSECTION OF STATE HIGHWAY 8 AND COUNTY ROAD 50 IN BUCKEYE, NEW MEXICO GO EAST ON SAID COUNTY ROAD 50 1.7 MILES TO A LEASE ROAD ON SOUTH (RIGHT) SIDE OF ROAD, THEN GO SOUTH 150 FEET THEN TURN SOUTHEAST (LEFT) FOR 0.6 MILE TO A FORM IN THE ROAD. TAKE SOUTHEAST (RIGHT) FORK AND GO SOUTHEAST 0.2 MILE TO THE CONOCOPHILLIPS, EAST VACUUM GBSA UNIT #3333W-002 WELL PAD. THEN GO SOUTH 0.1 MILE TO A LEASE ROAD ON EAST (LEFT) SIDE. THEN GO EAST 0.1 MILE TO THE CONOCOPHILLIPS EAST VACUUM GBSA UNIT #3333-008 WELL PAD BEING APPROXIMATELY 440 FEET SOUTHWEST OF THE PROPOSED LOCATION.



110 W. LOUISIANA, STE. 110  
MIDLAND TEXAS, 79701  
(432) 687-0865 - (432) 687-0868 FAX

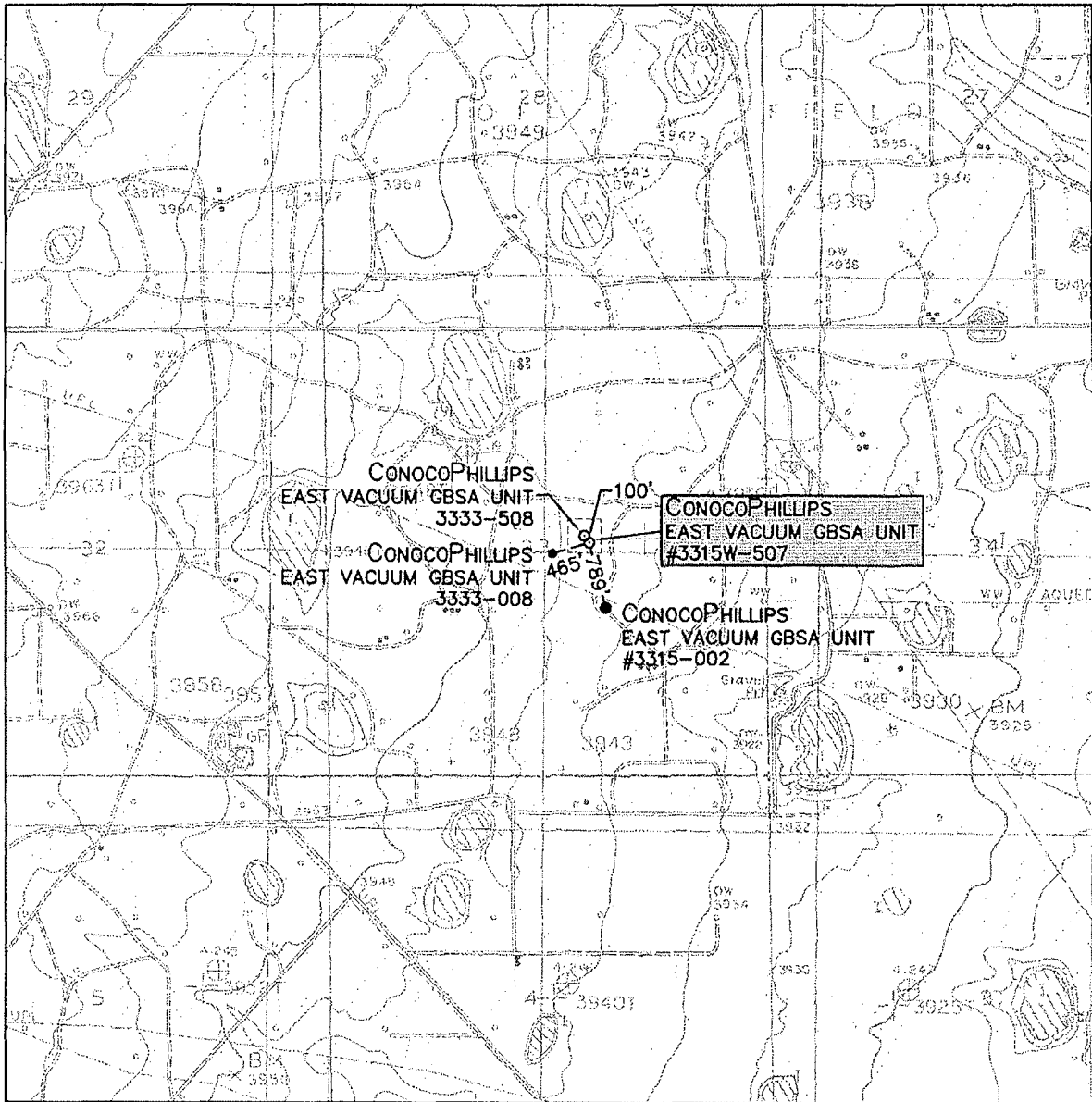
## ConocoPhillips

### EAST VACUUM GBSA UNIT #3315W-507

Located 2517' FNL & 2166' FEL, Section 33  
Township 17 South, Range 35 East, N.M.P.M.  
Lea County, New Mexico

Drawn By: LVA	Date: January 19, 2011
Scale: 1" = 100'	Field Book: 508 / 22
Revision Date: 1-20-2011	Quadrangle: Lovington SW
W.O. No: 2011-0126	Dwg. No.: L-2011-0126-A

# LOCATION VERIFICATION MAP



SCALE: 1" = 2000'

CONTOUR INTERVAL:  
LOVINGTON SW - 5'

SEC. 33 TWP. 17-S RGE. 35-E

SURVEY N.M.P.M.

COUNTY LEA

DESCRIPTION 2517' FNL & 2166' FEL

ELEVATION 3944'

OPERATOR CONOCOPHILLIPS

LEASE EAST VACUUM GBSA UNIT

U.S.G.S. TOPOGRAPHIC MAP

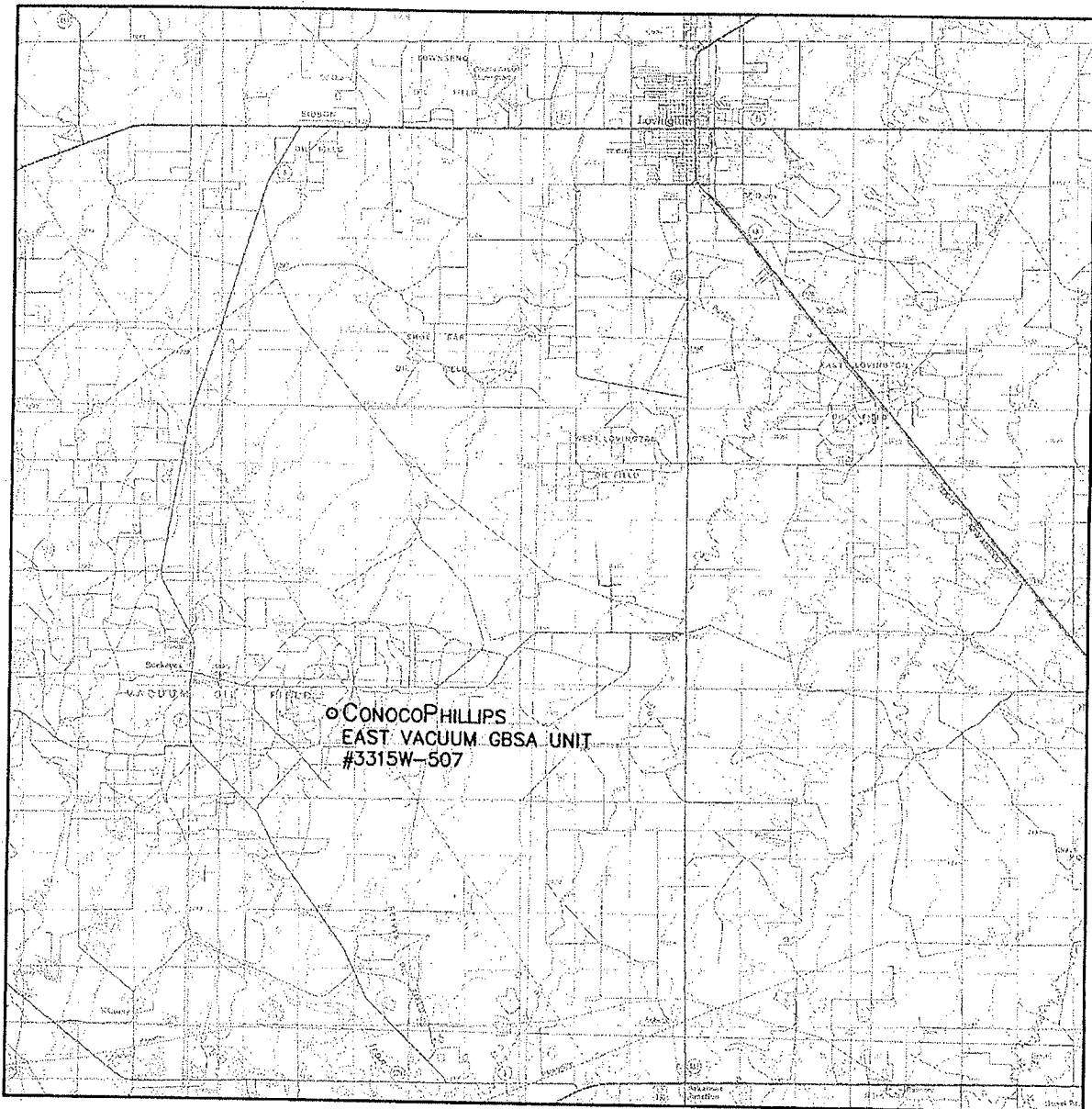
LOVINGTON SW, N.M.



of Midland, Inc.

110 W. LOUISIANA, STE. 110  
MIDLAND TEXAS, 79701  
(432) 687-0865 - (432) 687-0868 FAX

# VICINITY MAP



SEC. 33 TWP. 17-S RGE. 35-E

SURVEY N.M.P.M.

COUNTY LEA

DESCRIPTION 2517' FNL & 2166' FEL

ELEVATION 3944'

OPERATOR CONOCOPHILLIPS

LEASE EAST VACUUM GBSA UNIT



**WEST  
COMPANY**  
of Midland, Inc.

110 W. LOUISIANA, STE. 110  
MIDLAND TEXAS, 79701  
(432) 687-0865 - (432) 687-0868 FAX