

RECEIVED

DEC 09 2010

District I

1625 N. French Dr., Hobbs, NM 88240

District II

1301 W. Grand, Artesia, NM 88210

District III

1000 Rio Brazos Rd., Aztec, NM 87410

District IV

1220 S. St. Francis Dr., Santa Fe, NM 87505

State of New Mexico

Energy, Minerals & Natural Resources Department

HOBBSOCD

Form C-104

Revised Feb 26 2007

Submit to Appropriate District Office

5 Copies



AMENDED REPORT

I. REQUEST FOR ALLOWABLE AND AUTHORIZATION TO TRANSPORT

Operator Name and Address LYNX PETROLEUM CONSULTANTS, INC. P.O. BOX 1708 HOBBS, NM 88241		OGRID Number 13645
		Reason for Filing Code/Effective Date RT & Request POD
API Number 30-025-39593	Pool Name LUSK; BONE SPRING, NORTH	Pool Code 41450
Property Code 37315	Property Name LUSK 31 FEDERAL	Well Number 3

II. Surface Location

UL or Lot	Section	Twtnshp	Range	Lot ID	Feet from the	North/South Line	Feet from the	East/West Line	County
J	31	18S	32E		1880	SOUTH	2080	EAST	LEA

Bottom Hole Location

UL or Lot	Section	Twnshp	Range	Lot ID	Feet from the	North/South Line	Feet from the	East/West Line	County
Lse Code	Producing Method Code		Gas Connection Date		C-129 Permit Number	C-129 Effective Date		C-129 Expiration Date	
F	P								

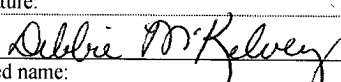

III. Oil and Gas Transporters

Transporter OGRID	Transporter Name and Address	POD	O/G	POD ULSTR Location and Description
015694	Navajo Refining Co. P.O. Box 159 Artesia, NM 88211		O	J-31S-18S-32E
036785	DCP		G	N-31S-18S-32E

IV. Well Completion Data

Spud Date	Ready Date	TD	PBTD	Perforations	DHC,MC
6/26/10	12/02/10	11310'	11267'	8356-9260'	DHC 4317-A
Hole Size		Casing & Tubing Size	Depth Set	Sacks Cement	
17 ½		13 3/8 54.5# J55 ST&C	1072	950 Class C Circ to Surf	
12 ¼		8 5/8 32# J55 ST&C	2686	600 sx Poz C+ 260 Class C Circ 83 sx to pit	
7 7/8		5 ½ 17# N80 LT&C	11308	750 sx Poz C.Circ 235 sx to surface; 750 sx Poz H + 100 sx Class H TOC 2700' by Temp Survey	
		2 7/8"			

V. Well Test Data

Date New Oil	Gas Delivery Date	Test Date	Test Length	Tbg. Pressure	Csg. Pressure
			24 hrs.		
Choke Size	Oil	Water	Gas	AOF	Test Method
					Pumping
I hereby certify that the rules of the Oil Conservation Division have been complied with and that the information given above is true and complete to the best of my knowledge and belief. Signature:			OIL CONSERVATION DIVISION		
 Printed name: Debbie McKelvey			Approved by:  Title: PETROLEUM ENGINEER		
Agent			Approval Date: FEB 16 2011		
Date: 12/9/10		Phone: 575-392-3575			

RECEIVED

District I
1625 N. French Dr., Hobbs, NM 88240
District II
1301 W. Grand, Artesia, NM 88210
District III
1000 Rio Brazos Rd., Aztec, NM 87410
District IV
1220 S. St. Francis Dr., Santa Fe, NM 87505

State of New Mexico
Energy, Minerals & Natural Resources Department

Form C-104
Revised Feb 26 2007
HOBBSUCD
Submit to Appropriate District Office
5 Copies
☐ AMENDED REPORT

I. REQUEST FOR ALLOWABLE AND AUTHORIZATION TO TRANSPORT

Operator Name and Address LYNX PETROLEUM CONSULTANTS, INC. P.O. BOX 1708 HOBBS, NM 88241		OGRID Number 13645
		Reason for Filing Code/Effective Date RT & Request POD
API Number 30-025-39593	Pool Name LUSK; WOLFCAMP, NORTH	Pool Code 41608
Property Code 37315	Property Name LUSK 31 FEDERAL	Well Number 3

II. Surface Location

UL or Lot	Section	Twnshp	Range	Lot ID	Feet from the	North/South Line	Feet from the	East/West Line	County
J	31	18S	32E		1880	SOUTH	2080	EAST	LEA

Bottom Hole Location

UL or Lot	Section	Twnshp	Range	Lot ID	Feet from the	North/South Line	Feet from the	East/West Line	County
Lse Code	Producing Method Code	Gas Connection Date			C-129 Permit Number	C-129 Effective Date		C-129 Expiration Date	
F	P								


III. Oil and Gas Transporters

Transporter OGRID	Transporter Name and Address	POD	O/G	POD ULSTR Location and Description
015694	Navajo Refining Co. P.O. Box 159 Artesia, NM 88211		O	J-31S-18S-32E
036785	DCP		G	N-31S-18S-32E

IV. Well Completion Data

Spud Date	Ready Date	TD	PBTD	Perforations	DHC,MC
6/26/10	9/22/10	11310'	11267'	10332-10376'	DHC 4317-A
Hole Size		Casing & Tubing Size	Depth Set		Sacks Cement
17 1/2		13 3/8 54.5# J55 ST&C	1072		950 Class C Circ to Surf
12 1/4		8 5/8 32# J55 ST&C	2686		600 sx Poz C+ 260 Class C Circ 83 sx to pit
7 7/8		5 1/2 17# N80 LT&C	11308		750 sx Poz C Circ 235 sx to surface; 750 sx Poz H + 100 sx Class H TOC 2700' by Temp Survey
		2 7/8			

V. Well Test Data

Date New Oil	Gas Delivery Date	Test Date	Test Length	Tbg. Pressure	Csg. Pressure
			24 hrs.		
Choke Size	Oil	Water	Gas	AOF	Test Method
					Pumping
I hereby certify that the rules of the Oil Conservation Division have been complied with and that the information given above is true and complete to the best of my knowledge and belief. Signature:			OIL CONSERVATION DIVISION Approved by: 		
Printed name: Debbie McKelvey			Title: PETROLEUM ENGINEER		
Title: Agent			Approval Date: FEB 16 2011		
Date: 12/9/10	Phone: 575-392-3575				

RECEIVED

DEC 09 2010

District I
1625 N. French Dr., Hobbs, NM 88240
District II
1301 W. Grand, Artesia, NM 88210
District III
1000 Rio Brazos Rd., Aztec, NM 87410
District IV
1220 S. St. Francis Dr., Santa Fe, NM 87505

State of New Mexico
Energy, Minerals & Natural Resources Department

Form C-104
Revised Feb 26 2007

Submit to Appropriate District Office
5 Copies

☐ AMENDED REPORT

I. REQUEST FOR ALLOWABLE AND AUTHORIZATION TO TRANSPORT

Operator Name and Address LYNX PETROLEUM CONSULTANTS, INC. P.O. BOX 1708 HOBBS, NM 88241		OGRID Number 13645
		Reason for Filing Code/Effective Date RT & Request POD
API Number 30-025-39593	Pool Name WILDCAT; CISCO-CANYON	Pool Code 97828
Property Code 37315	Property Name LUSK 31 FEDERAL	Well Number 3

II. Surface Location

UL or Lot	Section	Twship	Range	Lot ID	Feet from the	North/South Line	Feet from the	East/West Line	County
J	31	18S	32E		1880	SOUTH	2080	EAST	LEA

Bottom Hole Location

UL or Lot	Section	Twship	Range	Lot ID	Feet from the	North/South Line	Feet from the	East/West Line	County
Lsc Code F	Producing Method Code P	Gas Connection Date	C-129 Permit Number	C-129 Effective Date	C-129 Expiration Date				

III. Oil and Gas Transporters

Transporter OGRID	Transporter Name and Address	POD	O/G	POD ULSTR Location and Description
015694	Navajo Refining Co. P.O. Box 159 Artesia, NM 88211		O	J-31S-18S-32E
036785	DCP		G	N-31S-18S-32E

IV. Well Completion Data

Spud Date	Ready Date	TD	PBTD	Perforations	DHC/MC
6/26/10	9/22/10	11310'	11267'	10738-58' & 10972-92'	DHC 4317
Hole Size	Casing & Tubing Size	Depth Set	Sacks Cement		
17 1/2	13 3/8 54.5# J55 ST&C	1072	950 Class C Circ to Surf		
12 1/4	8 5/8 32# J55 ST&C	2686	600 sx Poz C+ 260 Class C Circ 83 sx to pit		
7 7/8	5 1/2 17# N80 LT&C	11308	750 sx Poz C Circ 235 sx to surface; 750 sx Poz H + 100 sx Class H TOC 2700' by Temp Survey		
	2 7/8				

V. Well Test Data

Date New Oil	Gas Delivery Date	Test Date	Test Length	Tbg. Pressure	Csg. Pressure
			24 hrs.		
Choke Size	Oil	Water	Gas	AOF	Test Method
					Pumping
I hereby certify that the rules of the Oil Conservation Division have been complied with and that the information given above is true and complete to the best of my knowledge and belief. Signature: <i>Debbie McKelvey</i>			OIL CONSERVATION DIVISION Approved by: <i>[Signature]</i>		
Printed name: Debbie McKelvey			Title: <i>PERMISSION ENGINEER</i>		
Title:			Approval Date: FEB 16 2011		
Agent					
Date: 12/9/10	Phone: 575-392-3575				

RECEIVED

District I
1625 N. French Dr., Hobbs, NM 88240
District II
1301 W. Grand, Artesia, NM 88210
District III
1000 Rio Brazos Rd., Aztec, NM 87410
District IV
1220 S. St. Francis Dr., Santa Fe, NM 87505

State of New Mexico
Energy, Minerals & Natural Resources Department

DEC 09 2010

HOBBSUOD

Form C-104
Revised Feb 26 2007

Submit to Appropriate District Office
5 Copies

☐ AMENDED REPORT

I. REQUEST FOR ALLOWABLE AND AUTHORIZATION TO TRANSPORT

Operator Name and Address LYNX PETROLEUM CONSULTANTS, INC. P.O. BOX 1708 HOBBS, NM 88241		OGRID Number 13645
		Reason for Filing Code/Effective Date RT & Request POD
API Number 30-025-35953	Pool Name LUSK; STRAWN	Pool Code 41589
Property Code 37315	Property Name LUSK 31 FEDERAL	Well Number 3

II. Surface Location

UL or Lot	Section	Twship	Range	Lot ID	Feet from the	North/South Line	Feet from the	East/West Line	County
J	31	18S	32E		1880	SOUTH	2080	EAST	LEA

Bottom Hole Location

UL or Lot	Section	Twship	Range	Lot ID	Feet from the	North/South Line	Feet from the	East/West Line	County
Lse Code F	Producing Method Code P	Gas Connection Date	C-129 Permit Number	C-129 Effective Date	C-129 Expiration Date				


III. Oil and Gas Transporters

Transporter OGRID	Transporter Name and Address	POD	O/G	POD ULSTR Location and Description
015694	Navajo Refining Co. P.O. Box 159 Artesia, NM 88211		O	J-31S-18S-32E
036785	DCP		G	N-31S-18S-32E

IV. Well Completion Data

Spud Date	Ready Date	TD	PBTD	Perforations	DHC,MC
6/26/10	9/22/10	11310'	11267'	11163-11212'	DHC 4317
Hole Size	Casing & Tubing Size	Depth Set	Sacks Cement		
17 1/2	13 3/8 54.5# J55 ST&C	1072	950 Class C Circ to Surf		
12 1/4	8 5/8 32# J55 ST&C	2686	600 sx Poz C+ 260 Class C Circ 83 sx to pit		
7 7/8	5 1/2 17# N80 LT&C	11308	750 sx Poz C Circ 235 sx to surface; 750 sx Poz H + 100 sx Class H TOC 2700' by Temp Survey		
	2 7/8"				

V. Well Test Data

Date New Oil	Gas Delivery Date	Test Date	Test Length	Tbg. Pressure	Csg. Pressure
			24 hrs.		
Choke Size	Oil	Water	Gas	AOF	Test Method
					Pumping
I hereby certify that the rules of the Oil Conservation Division have been complied with and that the information given above is true and complete to the best of my knowledge and belief. Signature:			OIL CONSERVATION DIVISION Approved by: 		
Printed name: Debbie McKelvey			Title: PETROLEUM ENGINEER		
Title: Agent			Approval Date: FEB 16 2011		
Date: 12/9/10		Phone: 575-392-3575			