

District I  
1625 N. French Dr., Hobbs, NM 88240  
District II  
1301 W. Grand Avenue, Artesia, NM 88210  
District III  
1000 Rio Brazos Rd., Aztec, NM 87410  
District IV  
1220 S. St. Francis Dr., Santa Fe, NM 87505

State of New Mexico  
Energy, Minerals & Natural Resources

Form C-104  
Revised October 15, 2009

Oil Conservation Division  
1220 South St. Francis Dr.  
Santa Fe, NM 87505

RECEIVED

Submit one copy to appropriate District Office

☐ AMENDED REPORT

I. REQUEST FOR ALLOWABLE AND AUTHORIZATION TO TRANSPORT

<sup>1</sup> Operator name and Address MAS Operating Company PO BOX 923 Kermit, TX 79745		<sup>2</sup> OGRID Number 267077
<sup>4</sup> API Number 30 - 025-28166		<sup>3</sup> Reason for Filing Code/ Effective Date Auth. To sale oil / September 1, 2010 Feb. 2011 137006 oil
<sup>5</sup> Pool Name Knowles; Devonian	<sup>6</sup> Pool Code 36290	
<sup>7</sup> Property Code 307986	<sup>8</sup> Property Name Cooper	<sup>9</sup> Well Number 001

II. <sup>10</sup> Surface Location

UL or lot no.	Section	Township	Range	Lot Idn	Feet from the	North/South Line	Feet from the	East/West line	County
C	2	17S	38E	3	338'	FNL	1784'	FWL	Lea ✓

<sup>11</sup> Bottom Hole Location

UL or lot no.	Section	Township	Range	Lot Idn	Feet from the	North/South line	Feet from the	East/West line	County
<sup>12</sup> Lse Code P	<sup>13</sup> Producing Method Code F	<sup>14</sup> Gas Connection Date	<sup>15</sup> C-129 Permit Number	<sup>16</sup> C-129 Effective Date	<sup>17</sup> C-129 Expiration Date				




III. Oil and Gas Transporters

<sup>18</sup> Transporter OGRID	<sup>19</sup> Transporter Name and Address	<sup>20</sup> O/G/W
209700	Occidental Energy Marketing PO BOX 27570 Houston, TX 77227-7570	Oil
Testing Allowable RECEIVED		
Expires: Feb 28, 2011 FEB 15 2011 HOBBSUOD		

IV. Well Completion Data

<sup>21</sup> Spud Date 01/01/1900	<sup>22</sup> Ready Date 01/01/1900	<sup>23</sup> TD 12,690'	<sup>24</sup> PBDT 12,494'	<sup>25</sup> Perforations 12,341-12,413 28 spf 12,351-12,399 11 spf	<sup>26</sup> DHC, MC
<sup>27</sup> Hole Size 7 7/8"	<sup>28</sup> Casing & Tubing Size 5 1/2" casing 17# 2 7/8" tubing	<sup>29</sup> Depth Set 12,293	<sup>30</sup> Sacks Cement 1800 sx class C		

V. Well Test Data

<sup>31</sup> Date New Oil	<sup>32</sup> Gas Delivery Date	<sup>33</sup> Test Date	<sup>34</sup> Test Length	<sup>35</sup> Tbg. Pressure	<sup>36</sup> Csg. Pressure
<sup>37</sup> Choke Size	<sup>38</sup> Oil	<sup>39</sup> Water	<sup>40</sup> Gas		<sup>41</sup> Test Method
<sup>42</sup> I hereby certify that the rules of the Oil Conservation Division have been complied with and that the information given above is true and complete to the best of my knowledge and belief. Signature: 			OIL CONSERVATION DIVISION Approved by: 		
Printed name: Brantley Heiser			Title: 		
Title: Manager			Approval Date: <b>FEB 17 2011</b>		
E-mail Address: bwheiser@sbcglobal.net					
Date: 02/15/2011	Phone: 432-618-0678				

**RECEIVED**

**FEB 15 2011  
HOBBSOCD**