

UNITED STATES
DEPARTMENT OF THE INTERIOR
BUREAU OF LAND MANAGEMENT

RECEIVED

DEC 09 2010

FORM APPROVED
OMB NO. 1004-0135
Expires: November 30, 2000

SUNDRY NOTICES AND REPORTS ON WELLS

Do not use this form for proposals to drill or to re-enter an abandoned well. Use Form 3160-3 (APD) for such proposals.

SUBMIT IN TRIPLICATE - Other instructions on reverse side

1. Type of Well <input checked="" type="checkbox"/> Oil Well <input type="checkbox"/> Gas Well <input type="checkbox"/> Other		5. Lease Serial No. NMLC064118
2. Name of Operator OXY USA Inc.		6. If Indian, Allottee or Tribe Name
3a. Address P.O. Box 50250 Midland, TX 79710	3b. Phone No. (include area code) 432-685-5717	7. If Unit or CA/Agreement, Name and/or No.
4. Location of Well (Footage, Sec., T., R., M., or Survey Description) 2131 FNL 660 FEL SENE(H) Sec 34 T23S R37E		8. Well Name and No. E.C. Hill D #1 Federal
		9. API Well No. 30-025-10947
		10. Field and Pool, or Exploratory Area Teague Simpson
		11. County or Parish, State Lea NM

12. CHECK APPROPRIATE BOX(ES) TO INDICATE NATURE OF NOTICE, REPORT, OR OTHER DATA

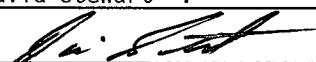
TYPE OF SUBMISSION	TYPE OF ACTION			
<input checked="" type="checkbox"/> Notice of Intent	<input type="checkbox"/> Acidize	<input type="checkbox"/> Deepen	<input type="checkbox"/> Production (Start/Resume)	<input type="checkbox"/> Water Shut-Off
<input type="checkbox"/> Subsequent Report	<input type="checkbox"/> Alter Casing	<input type="checkbox"/> Fracture Treat	<input type="checkbox"/> Reclamation	<input checked="" type="checkbox"/> Well Integrity
<input type="checkbox"/> Final Abandonment Notice	<input type="checkbox"/> Casing Repair	<input type="checkbox"/> New Construction	<input type="checkbox"/> Recomplete	<input type="checkbox"/> Other
	<input type="checkbox"/> Change Plans	<input type="checkbox"/> Plug and Abandon	<input checked="" type="checkbox"/> Temporarily Abandon	
	<input type="checkbox"/> Convert to Injection	<input type="checkbox"/> Plug Back	<input type="checkbox"/> Water Disposal	

13. Describe Proposed or Completed Operation (clearly state all pertinent details, including estimated starting date of any proposed work and approximate duration thereof. If the proposal is to deepen directionally or recompleat horizontally, give subsurface locations and measured and true vertical depths of all pertinent markers and zones. Attach the Bond under which the work will be performed or provide the Bond No. on file with BLM/BIA. Required subsequent reports shall be filed within 30 days following completion of the involved operations. If the operation results in a multiple completion or recompleat in a new interval, a Form 3160-4 shall be filed once testing has been completed. Final Abandonment Notices shall be filed only after all requirements, including reclamation, have been completed, and the operator has determined that the final site is ready for final inspection.)

TD-9290' PBDT-9274' Perfs-9114-9264'

OXY USA Inc respectfully requests to temporarily abandon this well for possible future use, this well is currently being evaluated for possible recompleat in another disposal zone and possible Blinbry/Paddock or 7R-Qn-GB potential.

1. POOH w/ tbg & pkr. RIH & set CIBP @ +/- 8980'.
2. Notified BLM/NMOCD of casing integrity test 24hrs in advance.
3. RU pump truck, circulate well with treated water, pressure test casing to 500# for 30 min.

14. I hereby certify that the foregoing is true and correct Name (Printed/Typed) David Stewart	Title Sr. Regulatory Analyst
	Date 12/8/10

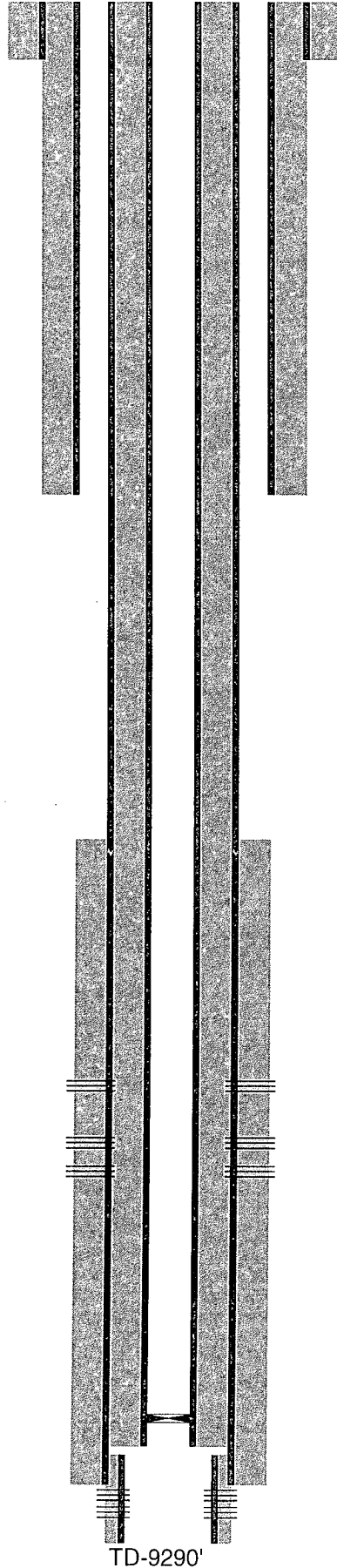
THIS SPACE FOR FEDERAL OR STATE OFFICE USE

Approved by	Title	Date
		MAR 07 2011
Office		

Conditions of approval, if any, are attached. Approval of this notice does not warrant or certify that the applicant holds legal or equitable title to those rights in the subject lease which would entitle the applicant to conduct operations thereon.

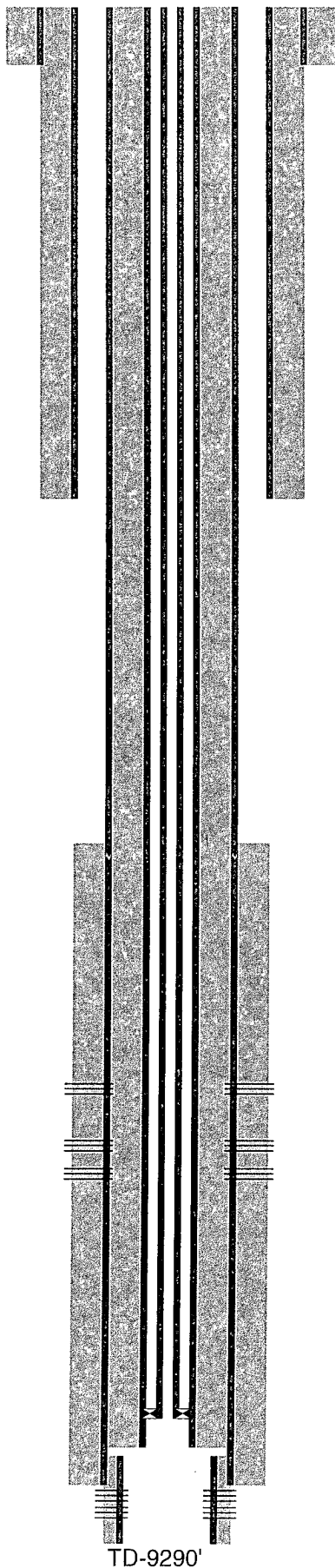
Title 18 U.S.C. Section 1001, and Title 43 U.S.C. Section 1212, makes it a crime for any person knowingly and willfully to make to any department or agency of the United States any false, fictitious or fraudulent statements or representations as to any matter within its jurisdiction.

OXY USA Inc. - Proposed
E.C. Hill D Federal #1
API No. 30-025-10947



CIBP @ +/- 8980'

OXY USA Inc. - Current
E.C. Hill D Federal #1
API No. 30-025-10947



17-1/2" hole @ 331'
13-3/8" csg @ 331'
w/ 300sx-TOC-Surf-Circ

12-1/4" hole @ 2919'
9-5/8" csg @ 2919'
w/ 1400sx-TOC-Surf-Circ

8/89-Sqz Csg LK @ 5222-5282' w/ 150sx

8-3/4" hole @ 9290'
7" csg @ 9104'
w/ 650sx-TOC-5900'-TS

Perfs @ 6638-6714' Blk Off 6/98

Perfs @ 7184-7256'sqz w/ 150sx 8/89
Perfs @ 7184-7256' - Blk Off 6/98

1953-5" liner @ 9026-9289'
w/ 35sx-TOC-9026'-Circ

1998-4-1/2" liner @ Surf-9014'
w/ 555sx-TOC-Surf-Circ

Perfs @ 9114-9264'

2-3/8" tbg w/ pkr @ 8984'

TD-9290'