

RECEIVED

MAR 16 2011

Form 3160-3
(August 2007)

HOBBSOCD

New Mexico Oil Conservation Division, District I
1625 N. French Drive
Hobbs, NM 88240

UNITED STATES
DEPARTMENT OF THE INTERIOR
BUREAU OF LAND MANAGEMENT

FORM APPROVED
OMB No. 1004-0137
Expires July 31, 2010

SUNDRY NOTICES AND REPORTS ON WELLS

Do not use this form for proposals to drill or to re-enter an abandoned well. Use Form 3160-3 (APD) for such proposals.

5. Lease Serial No.
NM-0478452 & VO-7394

6. If Indian, Allottee or Tribe Name
NA

SUBMIT IN TRIPLICATE - Other instructions on page 2.

1. Type of Well



Oil Well



Gas Well



Other

2. Name of Operator

Yates Petroleum Corporation

3a. Address

105 S. 4th Str., Artesia, NM 88210

3b. Phone No. (include area code)

575-748-1471

4. Location of Well (Footage, Sec., T., R., M., OR Survey Description)

Surface - 330'FSL & 200'FEL of Section 25-T15S-R30E (unit P, SESE)

BHL - 330'FSL & 330'FWL of Section 25-T15S-R30E (Unit M, SWSW)

7. If Unit or C/A Agreement, Name and/or No.

NA

8. Well Name and No

Mongoose BLM Federal Com #1H

9. API Well No.

30-005-29096

10. Field and Pool or Exploratory Area

Wildcat; Abo-Wolfcamp

11. County or Parish, State

Chaves County, New Mexico

12. CHECK APPROPRIATE BOX(ES) TO INDICATE NATURE OF NOTICE, REPORT, OR OTHER DATA

TYPE OF SUBMISSION



Notice of Intent



Subsequent Report



Final Abandonment Notice

TYPE OF ACTION



Acidize



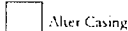
Deepen



Production (Start/Resume)



Water Shut-Off



Alter Casing



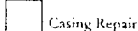
Fracture Treat



Reclamation



Well Integrity



Casing Repair



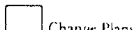
New Construction



Recomplete



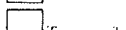
Other 5' new



Change Plans



Plug and Abandon



Temporarily Abandon



hole



Convert to Injection



Plug Back



Water Disposal

13. Describe Proposed or Completed Operation. Clearly state all pertinent details, including estimated starting date of any proposed work and approximate duration thereof. If the proposal is to deepen directionally or recomplate horizontally, give subsurface locations and measured and true vertical depths of all pertinent markers and zones. Attach the Bond under which the work will be performed or provide the Bond No. on file with BLM/BIA. Required subsequent reports must be filed within 30 days following completion of the involved operations. If the operation results in a multiple completion or recomplate in a new interval, a Form 3160-4 must be filed once testing has been completed. Final Abandonment Notices must be filed only after all requirements, including reclamation, have been completed and the operator has determined that the site is ready for final inspection.

12/10/10 Made 5' new hole at 9:50 AM. TD 70'. Hole size 12-1/4".

14. I hereby certify that the foregoing is true and correct

Name (Printed/Typed)

Tina Huerta

Title

Regulatory Compliance Supervisor

Signature

Tina Huerta

Date

December 14, 2010

ACCEPTED FOR RECORD THIS SPACE FOR FEDERAL OR STATE OFFICE USE

Approved by

/S/ DAVID R. GLASS

PETROLEUM ENGINEER

Date

MAR 16 2011

Conditions of approval, if any, are attached. Approval of this notice does not warrant or certify that the applicant holds legal or equitable title to those rights in the subject lease which would entitle the applicant to conduct operations thereon.

Office

KZ

Title 18 U.S.C. Section 1001 and Title 43 U.S.C. Section 1212, make it a crime for any person knowingly and willfully to make to any department or agency of the United States any false, fictitious or fraudulent statements or representations as to any matter within its jurisdiction.

(Instructions on page 2) HOBBSOCD