

1626 N. FRENCH DR., HOBBS, NM 88240

RECEIVED

Energy, Minerals and Natural Resources Department.

1301 W. GRAND AVENUE, ARTESIA, NM 88210

1000 Rio Brazos Rd., Aztec, NM 87410

OIL CONSERVATION DIVISION

1220 SOUTH ST. FRANCIS DR.
Santa Fe, New Mexico 87505

Form C-102

Revised October 12, 2005

Submit to Appropriate District Office

State Lease - 4 Copies

Free Lease - 3 Copies

1220 S. ST. FRANCIS DR., SANTA FE, NM 87505

WELL LOCATION AND ACREAGE DEDICATION PLAT

☐ AMENDED REPORT

API Number 30-025-39500		Pool Code 44500	Pool Name Maljamar; Yeso, West
Property Code 302519	Property Name MC FEDERAL		Well Number 66
OGRID No. 229137	Operator Name COG OPERATING, LLC		Elevation 4007'


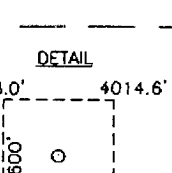

Surface Location

UL or lot No.	Section	Township	Range	Lot Idn	Feet from the	North/South line	Feet from the	East/West line	County
M	21	17-S	32-E		1025	SOUTH	635	WEST	LEA

Bottom Hole Location If Different From Surface

UL or lot No.	Section	Township	Range	Lot Idn	Feet from the	North/South line	Feet from the	East/West line	County
Dedicated Acres 40	Joint or Infill	Consolidation Code		Order No.					

NO ALLOWABLE WILL BE ASSIGNED TO THIS COMPLETION UNTIL ALL INTERESTS HAVE BEEN CONSOLIDATED
OR A NON-STANDARD UNIT HAS BEEN APPROVED BY THE DIVISION

<div style="border: 1px dashed black; height: 400px; margin-bottom: 20px;"></div> <p style="text-align: center;">GEODETIC COORDINATES NAD 27 NME</p> <p style="text-align: center;">Y=660871.6 N X=670778.9 E</p> <p style="text-align: center;">LAT.=32.815590° N LONG.=103.777451° W</p> <div style="display: flex; justify-content: space-around; align-items: flex-end;"> <div style="border: 2px solid black; padding: 5px; text-align: center;"> <p>SEE DETAIL</p>  </div> <div style="text-align: center;"> <p>DETAIL</p>  </div> </div>	<div style="border: 1px solid black; padding: 5px; margin-bottom: 10px;"> <p style="text-align: center;">OPERATOR CERTIFICATION</p> <p><i>I hereby certify that the information herein is true and complete to the best of my knowledge and belief, and that this organization either owns a working interest or unleased mineral interest in the land including the proposed bottom hole location or has a right to drill this well at this location pursuant to a contract with an owner of such mineral or working interest, or to a voluntary pooling agreement or a compulsory pooling order heretofore entered by the division.</i></p> <div style="display: flex; justify-content: space-between;"> <div style="text-align: center;"> <p><i>Netha Aaron</i></p> <p>Signature</p> </div> <div style="text-align: center;"> <p>3/4/11</p> <p>Date</p> </div> </div> <div style="text-align: center; margin-top: 10px;"> <p>Netha Aaron</p> <p>Printed Name</p> </div> </div> <div style="border: 1px solid black; padding: 5px; margin-bottom: 10px;"> <p style="text-align: center;">SURVEYOR CERTIFICATION</p> <p><i>I hereby certify that the well location shown on this plat was plotted from field notes of actual surveys made by me or under my supervision, and that the same is true and correct to the best of my belief.</i></p> <div style="text-align: center; margin-top: 20px;">  </div> <div style="display: flex; justify-content: space-between; margin-top: 10px;"> <div style="text-align: center;"> <p>Date Surveyed</p> </div> <div style="text-align: center;"> <p>Signature & Seal 3239</p> <p>Professional Surveyor</p> </div> </div> <div style="text-align: center; margin-top: 20px;"> <p><i>Ronald J. Eidson</i></p> <p>109.777451</p> </div> </div> <div style="border: 1px solid black; padding: 5px;"> <div style="display: flex; justify-content: space-between;"> <div style="text-align: center;"> <p>Certificate No. GARY EIDSON</p> <p>RONALD J. EIDSON</p> </div> <div style="text-align: center;"> <p>12844</p> <p>3239</p> </div> </div> </div>
---	--