

Submit 3 Copies To Appropriate District Office
District I
1625 N. French Dr., Hobbs, NM 87240
District II
811 South First, Artesia, NM 87210
District III
1000 Rio Brazos Rd., Aztec, NM 87410
District IV
2040 South Pacheco, Santa Fe, NM 87505

State of New Mexico
Energy, Minerals and Natural Resources

Form C-103
Revised March 25, 1999

OIL CONSERVATION DIVISION
2040 South Pacheco
Santa Fe, NM 87505

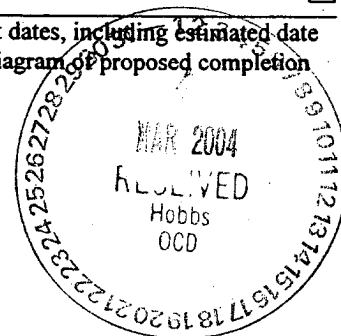
SUNDRY NOTICES AND REPORTS ON WELLS (DO NOT USE THIS FORM FOR PROPOSALS TO DRILL OR TO DEEPEN OR PLUG BACK TO A DIFFERENT RESERVOIR. USE "APPLICATION FOR PERMIT" (FORM C-101) FOR SUCH PROPOSALS.)		WELL API NO. 30-025-34621
1. Type of Well: Oil Well <input checked="" type="checkbox"/> Gas Well <input type="checkbox"/> Other <input type="checkbox"/>		5. Indicate Type of Lease STATE <input checked="" type="checkbox"/> FEE <input type="checkbox"/>
2. Name of Operator Xeric Oil & Gas Corporation		6. State Oil & Gas Lease No. A-1375-45
3. Address of Operator P. O. Box 352, Midland, TX 79701		7. Lease Name or Unit Agreement Name: Lisa State
4. Well Location Unit Letter <u>B</u> : <u>660</u> feet from the <u>North</u> line and <u>1980</u> feet from the <u>East</u> line Section <u>19</u> Township <u>20S</u> Range <u>36E</u> NMPM Lea County		8. Well No. 2
10. Elevation (Show whether DR, RKB, RT, GR, etc.) 3634' GR		9. Pool name or Wildcat Eumont Y-SR-Q

11. Check Appropriate Box to Indicate Nature of Notice, Report or Other Data

NOTICE OF INTENTION TO:		SUBSEQUENT REPORT OF:	
PERFORM REMEDIAL WORK <input type="checkbox"/>	PLUG AND ABANDON <input checked="" type="checkbox"/>	REMEDIAL WORK <input type="checkbox"/>	ALTERING CASING <input type="checkbox"/>
TEMPORARILY ABANDON <input type="checkbox"/>	CHANGE PLANS <input type="checkbox"/>	COMMENCE DRILLING OPNS. <input type="checkbox"/>	PLUG AND ABANDONMENT <input type="checkbox"/>
PULL OR ALTER CASING <input type="checkbox"/>	MULTIPLE COMPLETION <input type="checkbox"/>	CASING TEST AND CEMENT JOB <input type="checkbox"/>	
OTHER: <input type="checkbox"/>		OTHER: <input type="checkbox"/>	

12. Describe proposed or completed operations. (Clearly state all pertinent details, and give pertinent dates, including estimated date of starting any proposed work). SEE RULE 1103. For Multiple Completions: Attach wellbore diagram of proposed completion or recompilation.

- 1) MIRU Pulling Unit.
- 2) Spot 25 sx @3830' & tag.
- 3) Circulate hole w/9.5# mud.
- 4) Spot 25 sx @ 2000' & tag.
- 5) Spot 25 sx @ 380'.
- 6) Spot 5 sx @ 50'.
- 7) Install dry hole marker & clean location.



I hereby certify that the information above is true and complete to the best of my knowledge and belief.

SIGNATURE Angie Crawford TITLE Production Analyst DATE 2/27/04

Type or print name Angie Crawford

(This space for State use)

OC FIELD REPRESENTATIVE II/STAFF MANAGER

APPROVED BY Hayward Wink TITLE STAFF MANAGER DATE MAR 03 2004

Conditions of approval, if any:

THE COMMISSION MUST BE NOTIFIED 24 HOURS PRIOR TO THE BEGINNING OF PLUGGING OPERATIONS FOR THE C-103 TO BE APPROVED.

XERIC OIL & GAS CORP.
WELLBORE DIAGRAM

WELL: Lisa State #2

COUNTY: Lea 30-025-34621

STATE: NM

HOLE SIZE: 12 1/4"
CASING: 8 5/8" @ 381'
CEMENTED WITH: 250SX
CEMENT TOP: Surf.

TUBING: 11 5/8" @ 3733

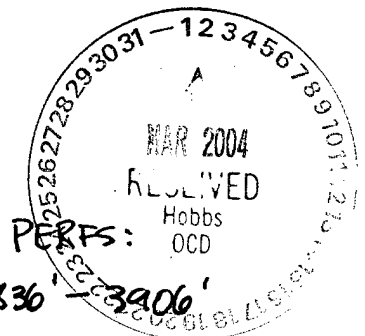
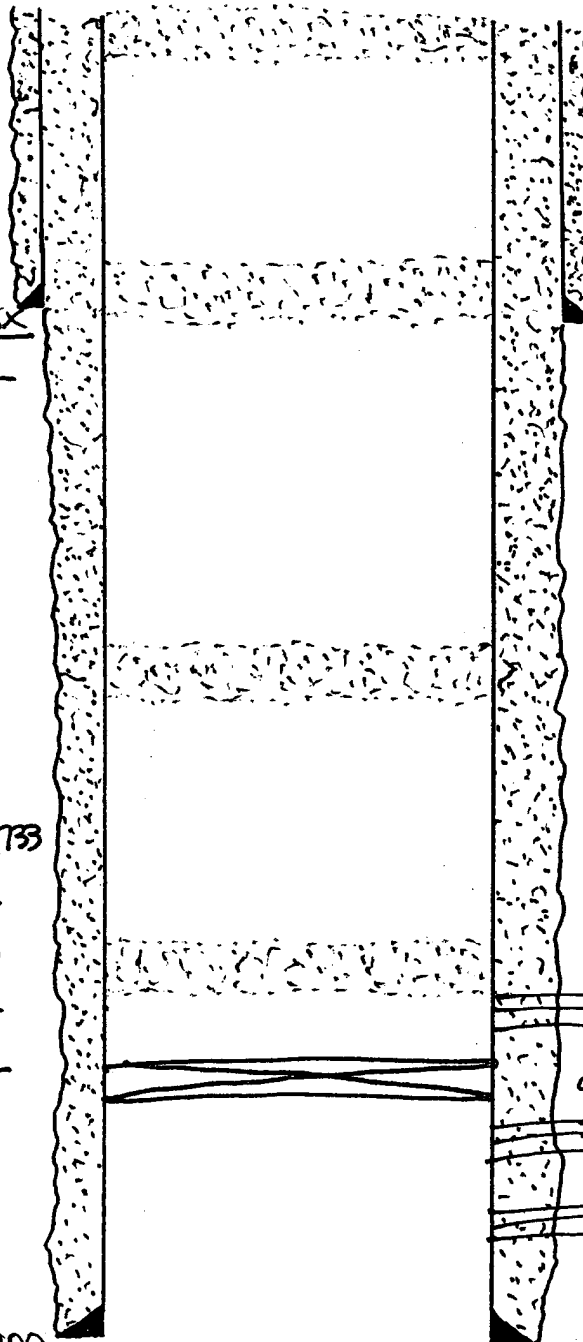
RODS: _____

PUMP: _____

PACKER: _____

7 7/8"

HOLE SIZE: 7 7/8"
CASING: 5 1/2" @ 4900
CEMENTED WITH: 1225SX
CEMENT TOP: Surf.



PERFS: 3836' - 3906'

CIBP @ 3950'

3965' - 85'

4050' - 70'

PBTD: 4860'

TD: 4900'