

DISTRICT I  
1625 N. French Dr., Hobbs, NM 88240

State of New Mexico  
Energy, Minerals & Natural Resources Department

RECEIVED

Form C-102  
Revised August 15, 2000  
Submit to Appropriate District Office  
State Lease - 4 Copies  
Fee Lease - 3 Copies

DISTRICT II  
P.O. Drawer DD, Artesia, NM 88211-0719

DISTRICT III  
1000 Rio Brazos Rd., Aztec, NM 87410

DISTRICT IV  
2040 South Pacheco, Santa Fe, NM 87505

OIL CONSERVATION DIVISION  
2040 South Pacheco  
Santa Fe, NM 87505

☐ AMENDED REPORT

WELL LOCATION AND ACREAGE DEDICATION PLAT

|                            |                                 |                                      |
|----------------------------|---------------------------------|--------------------------------------|
| API Number<br>30-025-39730 | Pool Code<br>62965              | Pool Name<br>WARREN: Blingray - Tubb |
| Property Code<br>31493     | Property Name<br>WARREN UNIT    | Well Number<br>356                   |
| OGRID No.<br>217817        | Operator Name<br>CONOCOPHILLIPS | Elevation<br>3545'                   |

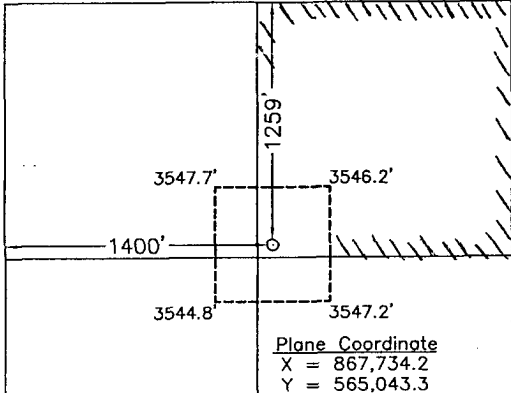


Surface Location

| UL or lot No. | Section | Township | Range | Lot Idn | Feet from the | North/South line | Feet from the | East/West line | County |
|---------------|---------|----------|-------|---------|---------------|------------------|---------------|----------------|--------|
| C             | 27      | 20-S     | 38-E  |         | 1259          | NORTH            | 1400          | WEST           | LEA    |

Bottom Hole Location If Different From Surface

| UL or lot No.   | Section         | Township           | Range     | Lot Idn | Feet from the | North/South line | Feet from the | East/West line | County |
|-----------------|-----------------|--------------------|-----------|---------|---------------|------------------|---------------|----------------|--------|
|                 |                 |                    |           |         |               |                  |               |                |        |
| Dedicated Acres | Joint or Infill | Consolidation Code | Order No. |         |               |                  |               |                |        |

NO ALLOWABLE WILL BE ASSIGNED TO THIS COMPLETION UNTIL ALL INTERESTS HAVE BEEN CONSOLIDATED OR A NON-STANDARD UNIT HAS BEEN APPROVED BY THE DIVISION

|  |   |
|--|---|
|  <p>Plane Coordinate<br/>X = 867,734.2<br/>Y = 565,043.3</p> | <p>OPERATOR CERTIFICATION</p> <p>I hereby certify the the information contained herein is true and complete to the best of my knowledge and belief.</p> <p><br/>Signature<br/>BRIAN D MATIORINO<br/>Printed Name<br/>Regulatory Specialist<br/>Title<br/>10/6/10<br/>Date</p> <p>SURVEYOR CERTIFICATION</p> <p>I hereby certify that the well location shown on this plat was plotted from field notes of actual surveys made by me or under my supervision and that the same is true and correct to the best of my belief.</p> <p>November 24, 2009<br/>Date Surveyed<br/>Signature &amp; Seal of Professional Surveyor<br/><br/>W.O. Num. 2009-0805<br/>Certificate No. 12185</p> |
|--|---|

NOTE:

- 1) Plane Coordinates shown hereon are Transverse Mercator Grid and Conform to the "New Mexico Coordinate System", New Mexico East Zone, North American Datum of 1927. Distances shown hereon are mean horizontal surface values.

DISTRICT I  
1625 N. French Dr., Hobbs, NM 88240

State of New Mexico  
Energy, Minerals & Natural Resources Department

Form C-102  
Revised August 15, 2000  
Submit to Appropriate District Office  
State Lease - 4 Copies  
Fee Lease - 3 Copies

DISTRICT II  
P.O. Drawer DD, Artesia, NM 88211-0719

DISTRICT III  
1000 Rio Brazos Rd., Aztec, NM 87410

DISTRICT IV  
2040 South Pacheco, Santa Fe, NM 87505

OIL CONSERVATION DIVISION  
2040 South Pacheco  
Santa Fe, NM 87505

RECEIVED

NOV 09 2010

☐ AMENDED REPORT

HOBBSOCD

WELL LOCATION AND ACREAGE DEDICATION PLAT

|                            |                                 |                               |
|----------------------------|---------------------------------|-------------------------------|
| API Number<br>30-025-39730 | Pool Code<br>63080              | Pool Name<br>WARREN: DRINKARD |
| Property Code<br>31493     | Property Name<br>WARREN UNIT    | Well Number<br>356            |
| OGRID No.<br>217817        | Operator Name<br>CONOCOPHILLIPS | Elevation<br>3545'            |

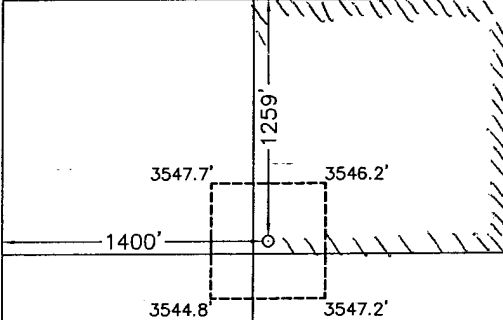
Surface Location

| UL or lot No. | Section | Township | Range | Lot Idn | Feet from the | North/South line | Feet from the | East/West line | County |
|---------------|---------|----------|-------|---------|---------------|------------------|---------------|----------------|--------|
| C             | 27      | 20-S     | 38-E  |         | 1259          | NORTH            | 1400          | WEST           | LEA    |

Bottom Hole Location If Different From Surface

| UL or lot No.   | Section         | Township           | Range     | Lot Idn | Feet from the | North/South line | Feet from the | East/West line | County |
|-----------------|-----------------|--------------------|-----------|---------|---------------|------------------|---------------|----------------|--------|
|                 |                 |                    |           |         |               |                  |               |                |        |
| Dedicated Acres | Joint or Infill | Consolidation Code | Order No. |         |               |                  |               |                |        |

NO ALLOWABLE WILL BE ASSIGNED TO THIS COMPLETION UNTIL ALL INTERESTS HAVE BEEN CONSOLIDATED OR A NON-STANDARD UNIT HAS BEEN APPROVED BY THE DIVISION

|   |   |
|---|---|
|  <p>Plane Coordinate<br/>X = 867,734.2<br/>Y = 565,043.3</p>  | <p>OPERATOR CERTIFICATION</p> <p>I hereby certify the the information contained herein is true and complete to the best of my knowledge and belief.</p> <p><i>B. D. Maionino</i><br/>Signature<br/>Bryan D Maionino<br/>Printed Name<br/>Regulatory Specialist<br/>Title<br/>10/6/10<br/>Date</p> <p>SURVEYOR CERTIFICATION</p> <p>I hereby certify that the well location shown on this plat was plotted from field notes of actual surveys made by me or under my supervision and that the same is true and correct to the best of my belief.</p> <p>November 24, 2009<br/>Date Surveyed<br/>Signature &amp; Seal of Professional Surveyor<br/><i>W.O. Nunez</i><br/>W.O. Nunez 2009-0805<br/>Certificate No. 12185</p> |
| NOTE:<br>1) Plane Coordinates shown hereon are Transverse Mercator Grid and Conform to the "New Mexico Coordinate System", New Mexico East Zone, North American Datum of 1927. Distances shown hereon are mean horizontal surface values. |   |