

RECEIVED

District I

1625 N. French Dr., Hobbs, NM 88240

District II

1301 W. Grand Avenue, Artesia, NM 88210

District III

1000 Rio Brazos Rd., Aztec, NM 87410

District IV

1220 S. St. Francis Dr., Santa Fe, NM 87505

State of New Mexico  
Energy, Minerals & Natural Resources Department

## OIL CONSERVATION DIVISION

1220 South St. Francis Dr.

Santa Fe, NM 87505

Form C-102

Revised July 16, 2010

Submit one copy to appropriate

District Office

☐ AMENDED REPORT

## WELL LOCATION AND ACREAGE DEDICATION PLAT

<sup>1</sup> API Number 30-025-39751	<sup>2</sup> Pool Code 06660	<sup>3</sup> Pool Name Blinbry Oil and Gas (Oil)
<sup>4</sup> Property Code 37138	<sup>5</sup> Property Name Encore M State	<sup>6</sup> Well Number 003
<sup>7</sup> OGRID No. 243874	<sup>8</sup> Operator Name Quantum Resources Management, LLC	<sup>9</sup> Elevation 3421



<sup>10</sup> Surface Location

UL or lot no. C	Section 19	Township 22S	Range 37E	Lot Idn	Feet from the 660	North/South line N	Feet from the 2140	East/West line W	County Lea
--------------------	---------------	-----------------	--------------	---------	----------------------	-----------------------	-----------------------	---------------------	---------------

<sup>11</sup> Bottom Hole Location If Different From Surface

UL or lot no.	Section	Township	Range	Lot Idn	Feet from the	North/South line	Feet from the	East/West line	County
<sup>12</sup> Dedicated Acres 40.00	<sup>13</sup> Joint or Infill	<sup>14</sup> Consolidation Code	<sup>15</sup> Order No.						

No allowable will be assigned to this completion until all interests have been consolidated or a non-standard unit has been approved by the division.

<sup>16</sup> 				<sup>17</sup> <b>OPERATOR CERTIFICATION</b> I hereby certify that the information contained herein is true and complete to the best of my knowledge and belief, and that this organization either owns a working interest or unleased mineral interest in the land including the proposed bottom hole location or has a right to drill this well at this location pursuant to a contract with an owner of such a mineral or working interest, or to a voluntary pooling agreement or a compulsory pooling order heretofore entered by the division.	
				Signature  Date 4/6/10	
				Erick A. Rodriguez Printed Name	
				erodriguez@qracq.com E-mail Address	
				<sup>18</sup> <b>SURVEYOR CERTIFICATION</b> I hereby certify that the well location shown on this plat was plotted from field notes of actual surveys made by me or under my supervision, and that the same is true and correct to the best of my belief.	
				4/13/2010 Date of Survey	
				Signature and Seal of Professional Surveyor: Gary Jones	
				7977 Certificate Number	

APR 07 2011

**District I**  
1625 N. French Dr., Hobbs, NM 88240  
**District II**  
1301 W. Grand Avenue, Artesia, NM 88210  
**District III**  
1000 Rio Brazos Rd., Aztec, NM 87410  
**District IV**  
1220 S. St. Francis Dr., Santa Fe, NM 87505

State of New Mexico  
Energy, Minerals & Natural Resources Department  
**OIL CONSERVATION DIVISION**  
1220 South St. Francis Dr.  
Santa Fe, NM 87505

**RECEIVED**

APR 07 2011

Form C-102  
Revised July 16, 2010  
Submit one copy to appropriate  
District Office

☐ AMENDED REPORT

**WELL LOCATION AND ACREAGE DEDICATION PLAT**

<sup>1</sup> API Number 30-025-39751	<sup>2</sup> Pool Code 19190	<sup>3</sup> Pool Name Drinkard
<sup>4</sup> Property Code 37138	<sup>5</sup> Property Name Encore M State	<sup>6</sup> Well Number 003
<sup>7</sup> OGRID No. 243874	<sup>8</sup> Operator Name Quantum Resources Management, LLC	<sup>9</sup> Elevation 3421



**10 Surface Location**

UL or lot no. C	Section 19	Township 22S	Range 37E	Lot Idn	Feet from the 660	North/South line N	Feet from the 2140	East/West line W	County Lea
--------------------	---------------	-----------------	--------------	---------	----------------------	-----------------------	-----------------------	---------------------	---------------

**11 Bottom Hole Location If Different From Surface**

UL or lot no.	Section	Township	Range	Lot Idn	Feet from the	North/South line	Feet from the	East/West line	County
<sup>12</sup> Dedicated Acres 40.00	<sup>13</sup> Joint or Infill	<sup>14</sup> Consolidation Code	<sup>15</sup> Order No.						

No allowable will be assigned to this completion until all interests have been consolidated or a non-standard unit has been approved by the division.

16		<b>17 OPERATOR CERTIFICATION</b> <i>I hereby certify that the information contained herein is true and complete to the best of my knowledge and belief, and that this organization either owns a working interest or unleased mineral interest in the land including the proposed bottom hole location or has a right to drill this well at this location pursuant to a contract with an owner of such a mineral or working interest, or to a voluntary pooling agreement or a compulsory pooling order heretofore entered by the division.</i>  Signature <span style="float: right;">4/6/10 Date</span>	
		Erick A. Rodriguez Printed Name	
		erodriguez@gracq.com E-mail Address	
		<b>18 SURVEYOR CERTIFICATION</b> <i>I hereby certify that the well location shown on this plat was plotted from field notes of actual surveys made by me or under my supervision, and that the same is true and correct to the best of my belief.</i> 4/13/2010 Date of Survey	
		Signature and Seal of Professional Surveyor: Gary Jones	
		7977 Certificate Number	

APR 07 2011

District I  
1625 N. French Dr., Hobbs, NM 88240  
District II  
1301 W. Grand Avenue, Artesia, NM 88210  
District III  
1000 Rio Brazos Rd., Aztec, NM 87410  
District IV  
1220 S. St. Francis Dr., Santa Fe, NM 87505

State of New Mexico  
Energy, Minerals & Natural Resources Department  
OIL CONSERVATION DIVISION  
1220 South St. Francis Dr.  
Santa Fe, NM 87505

RECEIVED  
APR 07 2011  
HOBBS

Form C-102  
Revised July 16, 2010  
Submit one copy to appropriate  
District Office

☐ AMENDED REPORT

WELL LOCATION AND ACREAGE DEDICATION PLAT

<sup>1</sup> API Number 30-025-39751	<sup>2</sup> Pool Code 62700	<sup>3</sup> Pool Name Wantz Abo
<sup>4</sup> Property Code 37138	<sup>5</sup> Property Name Encore M State	<sup>6</sup> Well Number 003
<sup>7</sup> OGRID No. 243874	<sup>8</sup> Operator Name Quantum Resources Management, LLC	<sup>9</sup> Elevation 3421


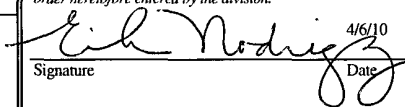
<sup>10</sup> Surface Location

UL or lot no. C	Section 19	Township 22S	Range 37E	Lot Idn	Feet from the 660	North/South line N	Feet from the 2140	East/West line W	County Lea
--------------------	---------------	-----------------	--------------	---------	----------------------	-----------------------	-----------------------	---------------------	---------------

<sup>11</sup> Bottom Hole Location If Different From Surface

UL or lot no.	Section	Township	Range	Lot Idn	Feet from the	North/South line	Feet from the	East/West line	County
<sup>12</sup> Dedicated Acres 40.00	<sup>13</sup> Joint or Infill	<sup>14</sup> Consolidation Code	<sup>15</sup> Order No.						

No allowable will be assigned to this completion until all interests have been consolidated or a non-standard unit has been approved by the division.

16				<sup>17</sup> OPERATOR CERTIFICATION <i>I hereby certify that the information contained herein is true and complete to the best of my knowledge and belief, and that this organization either owns a working interest or unleased mineral interest in the land including the proposed bottom hole location or has a right to drill this well at this location pursuant to a contract with an owner of such a mineral or working interest, or to a voluntary pooling agreement or a compulsory pooling order heretofore entered by the division.</i>  Signature Date 4/6/10 Erick A. Rodriguez Printed Name erodriguez@gracq.com E-mail Address
				<sup>18</sup> SURVEYOR CERTIFICATION <i>I hereby certify that the well location shown on this plat was plotted from field notes of actual surveys made by me or under my supervision, and that the same is true and correct to the best of my belief.</i> 4/13/2010 Date of Survey Signature and Seal of Professional Surveyor: Gary Jones 7977 Certificate Number

APR 07 2011