

RECEIVED

DISTRICT I
1825 N. French Dr., Hobbs, NM 88240

DISTRICT II
1301 W. Grand Avenue, Artesia, NM 88210

DISTRICT III
1000 Rio Brazos Rd., Aztec, NM 87410

DISTRICT IV
1220 S. St. Francis Dr., Santa Fe, NM 87505

APR 14 2011 State of New Mexico
Energy, Minerals & Natural Resources Department
HOBBS
OIL CONSERVATION DIVISION
1220 South St. Frances Dr.
Santa Fe, NM 87505

Form C-102
Revised October 12, 2005
Submit to Appropriate District Office
State Lease - 4 Copies
Fee Lease - 3 Copies

☒ AMENDED REPORT

WELL LOCATION AND ACREAGE DEDICATION PLAT

API Number 30-025-40032	Pool Code 62180	Pool Name VACUUM; GRAYBURG - SAN ANDRES
Property Code 31172	Property Name EAST VACUUM GBSA UNIT	Well Number 3315W-507
OGRID No. 217817	Operator Name CONOCOPHILLIPS	Elevation 3944'

Surface Location

UL or lot No.	Section	Township	Range	Lot Idn	Feet from the	North/South line	Feet from the	East/West line	County
G	33	17-S	35-E		2517	NORTH	2166	EAST	LEA

Bottom Hole Location If Different From Surface

UL or lot No.	Section	Township	Range	Lot Idn	Feet from the	North/South line	Feet from the	East/West line	County
J	33	17S	35E		2415	SOUTH	1490	EAST	LEA

Dedicated Acres	Joint or Infill	Consolidation Code	Order No.

NO ALLOWABLE WILL BE ASSIGNED TO THIS COMPLETION UNTIL ALL INTERESTS HAVE BEEN CONSOLIDATED OR A NON-STANDARD UNIT HAS BEEN APPROVED BY THE DIVISION


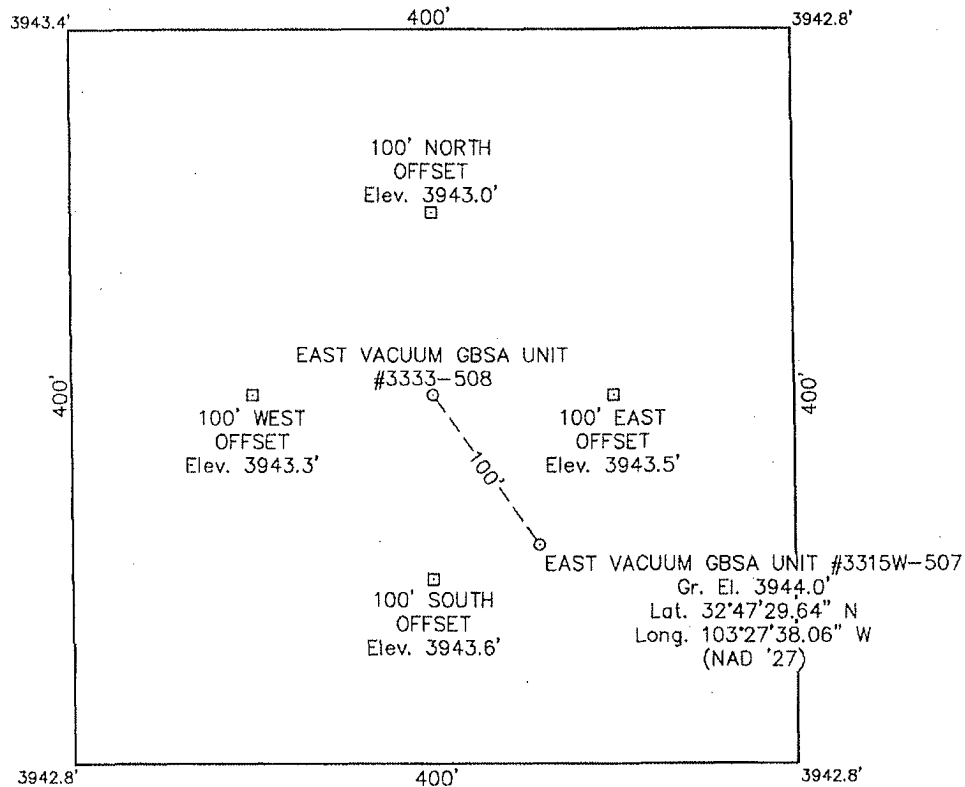
<p>NOTE:</p> <p>1) Plane Coordinates shown hereon are Transverse Mercator Grid and Conform to the "New Mexico Coordinate System", New Mexico East Zone, North American Datum of 1927. Distances shown hereon are mean horizontal surface values.</p>			<p>OPERATOR CERTIFICATION</p> <p>I hereby certify the information contained herein is true and complete to the best of my knowledge and belief, and that this organization either owns a working interest or undivided mineral interest in the land including the proposed bottom hole location or has a right to drill this well at this location pursuant to a contract with an owner of such a mineral or working interest, or to a voluntary pooling agreement or a compulsory pooling order heretofore entered by the division.</p> <p><i>Jalyn Fiske</i> 3-29-11 Signature Date JALYN FISKE Printed Name</p>
	<p>SURVEYOR CERTIFICATION</p> <p>I hereby certify that the well location shown on this plat was plotted from field notes of actual surveys made by me or under my supervision and that the same is true and correct to the best of my belief.</p> <p>January 18, 2011 Date of Survey Signature & Seal of Professional Surveyor <i>[Signature]</i> W.O. Num. 2011-0126 Certificate No. MACON McDONALD 12185</p>		

K2

APR 14 2011

SECTION 33, TOWNSHIP 17 SOUTH, RANGE 35 EAST, N.M.P.M.
LEA COUNTY NEW MEXICO

L-2011-0126-A



DRIVING DIRECTIONS

FROM THE INTERSECTION OF STATE HIGHWAY 8 AND COUNTY ROAD 50 IN BUCKEYE, NEW MEXICO GO EAST ON SAID COUNTY ROAD 50 1.7 MILES TO A LEASE ROAD ON SOUTH (RIGHT) SIDE OF ROAD, THEN GO SOUTH 150 FEET THEN TURN SOUTHEAST (LEFT) FOR 0.6 MILE TO A FORM IN THE ROAD. TAKE SOUTHEAST (RIGHT) FORK AND GO SOUTHEAST 0.2 MILE TO THE CONOCOPHILLIPS, EAST VACUUM GBSA UNIT #3333W-002 WELL PAD. THEN GO SOUTH 0.1 MILE TO A LEASE ROAD ON EAST (LEFT) SIDE. THEN GO EAST 0.1 MILE TO THE CONOCOPHILLIPS EAST VACUUM GBSA UNIT #3333-008 WELL PAD BEING APPROXIMATELY 440 FEET SOUTHWEST OF THE PROPOSED LOCATION.



110 W. LOUISIANA, STE. 110
MIDLAND TEXAS, 79701
(432) 687-0865 - (432) 687-0868 FAX

ConocoPhillips

EAST VACUUM GBSA UNIT #3315W-507

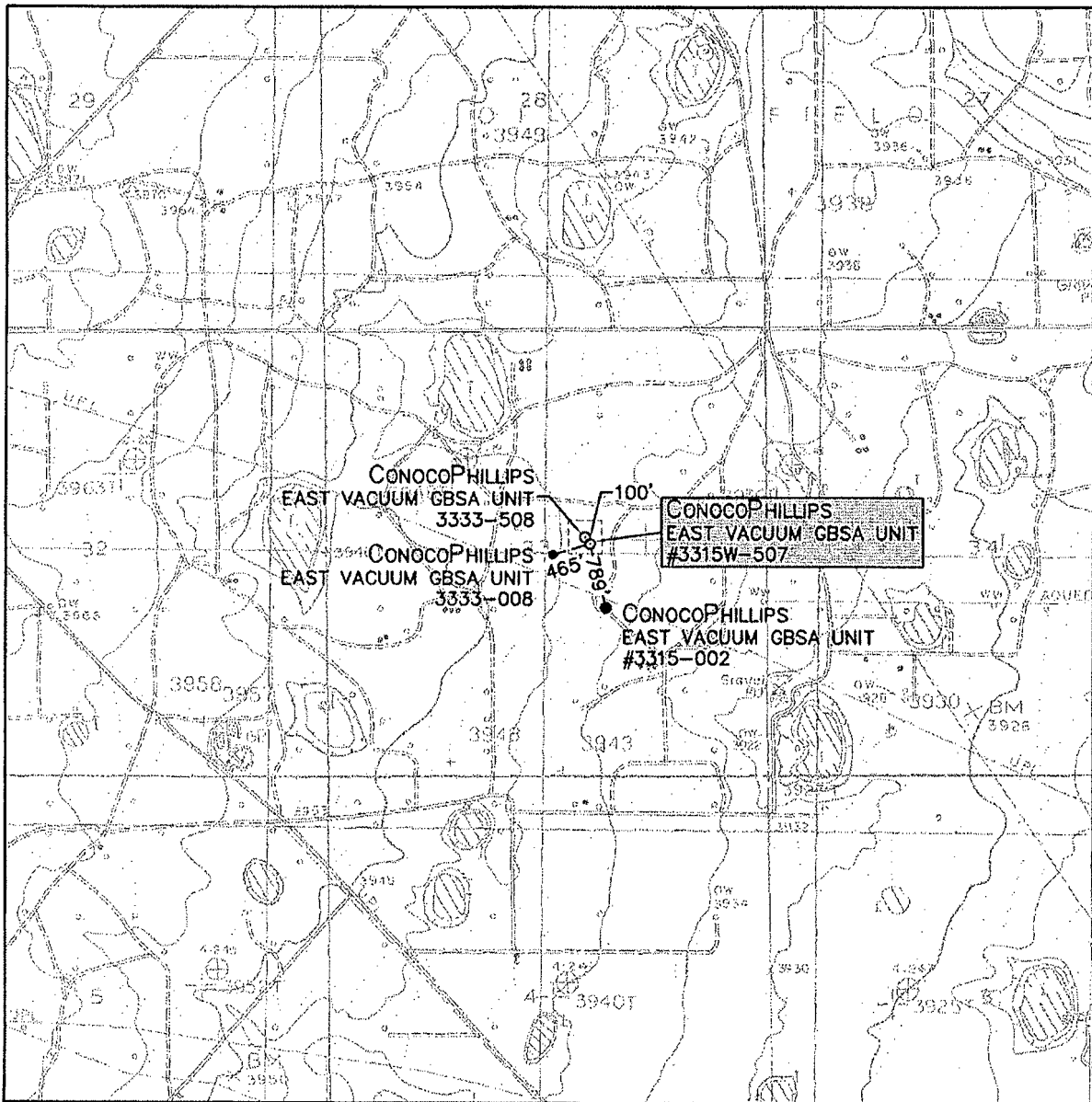
Located 2517' FNL & 2166' FEL, Section 33
Township 17 South, Range 35 East, N.M.P.M.
Lea County, New Mexico

Drawn By: LVA	Date: January 19, 2011
Scale: 1" = 100'	Field Book: 508 / 22
Revision Date: 1-20-2011	Quadrangle: Lovington SW
W.O. No: 2011-0126	Dwg. No.: L-2011-0126-A

K2

APR 14 2011

LOCATION VERIFICATION MAP



SCALE: 1" = 2000'

CONTOUR INTERVAL:
LOVINGTON SW - 5'

SEC. 33 TWP. 17-S RGE. 35-E

SURVEY N.M.P.M.

COUNTY LEA

DESCRIPTION 2517' FNL & 2166' FEL

ELEVATION 3944'

OPERATOR CONOCOPHILLIPS

LEASE EAST VACUUM GBSA UNIT

U.S.G.S. TOPOGRAPHIC MAP

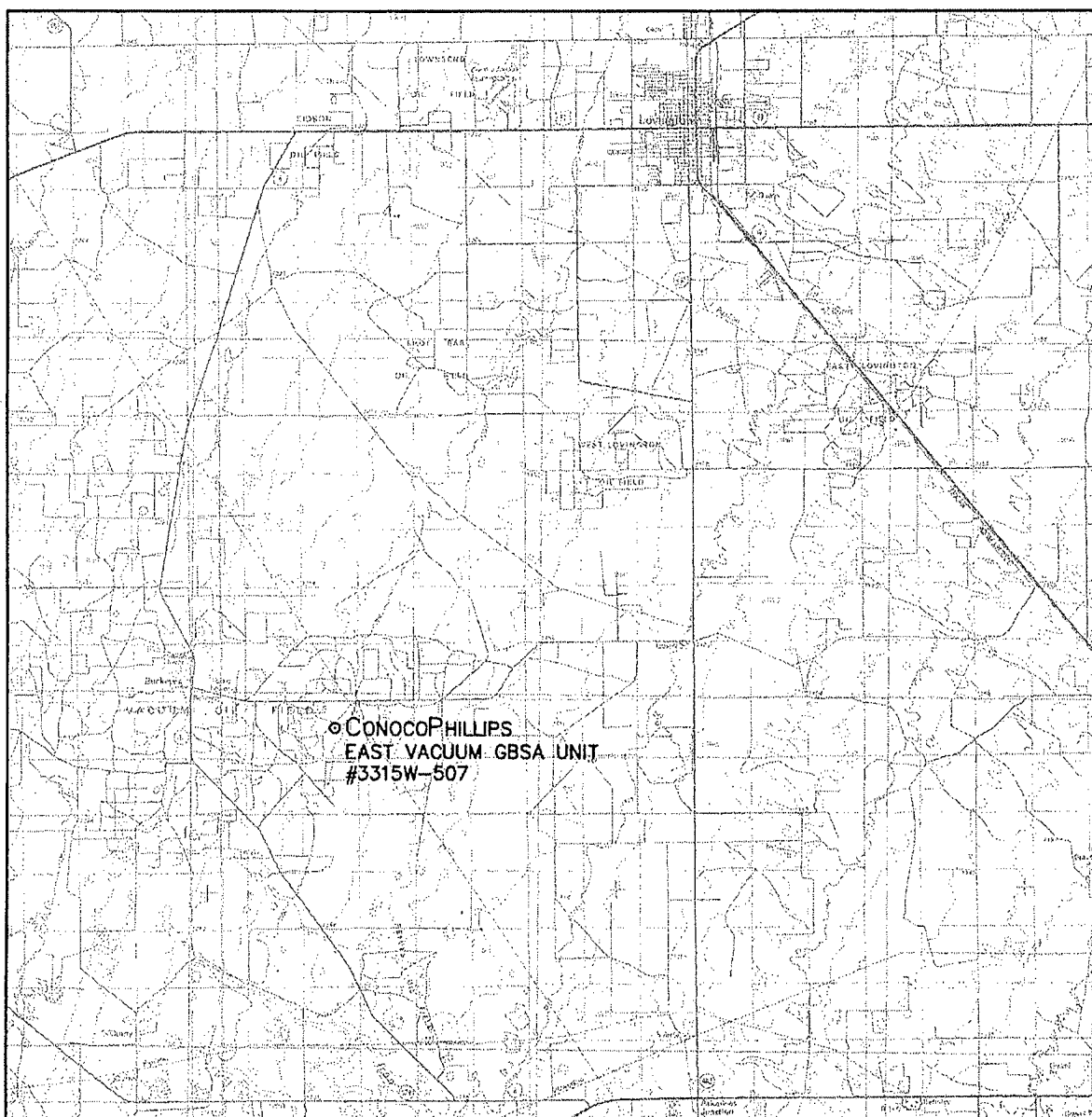
LOVINGTON SW, N.M.



**WEST
COMPANY**
of Midland, Inc.

110 W. LOUISIANA, STE. 110
MIDLAND TEXAS, 79701
(432) 687-0865 - (432) 687-0868 FAX

VICINITY MAP



SCALE: 1" = 3 MILES

SEC. 33 TWP. 17-S RGE. 35-E

SURVEY N.M.P.M.

COUNTY LEA

DESCRIPTION 2517' FNL & 2166' FEL

ELEVATION 3944'

OPERATOR CONOCOPHILLIPS

LEASE EAST VACUUM GBSA UNIT



**WEST
COMPANY**
of Midland, Inc.

110 W. LOUISIANA, STE. 110
MIDLAND TEXAS, 79701
(432) 687-0865 - (432) 687-0868 FAX