

Submit 3 Copies To Appropriate District
Office

State of New Mexico
Energy, Minerals and Natural Resources
OIL CONSERVATION DIVISION
RECEIVED
APR 21 2011
HOBBSOCD
1220 South St. Francis Dr.
Santa Fe, NM 87505

District I
1625 N. French Dr., Hobbs, NM 88240
District II
1301 W. Grand Ave., Artesia, NM 88210
District III
1000 Rio Brazos Rd. Aztec, NM 87410
District IV
1220 S. St. Francis Dr., Santa Fe, NM 87505

WELL API NO. 30-025-05872
5. Indicate Type of Lease STATE <input type="checkbox"/> FEE <input checked="" type="checkbox"/>
6. State Oil & Gas Lease NO.
7. Lease Name or Unit Agreement Name North Monument G/SA Unit: Blk 23
8. Well Number 7
9. OGRID Numer 873
10. Pool Name Eunice Monument;G/SA
11. Elevation (Show whether DR, RKB, RT, GR, etc.) 3561' GR

SUNDRY NOTICES AND REPORTS ON WELLS
(DON NOT USE THIS FORM FOR PROPOSALS TO DRILL OR DEEPEN OR PLUG BACK TO A DIFFERENT RESERVIOR. USE "APPLICATION FOR PERMIT" (FORM C-101) FOR SUCH PROPOSALS.)

1. Type of Well: Oil Well <input type="checkbox"/> Gas Well <input type="checkbox"/> Other <input checked="" type="checkbox"/>
2. Name of Operator Apache Corporation
3. Address of Operator 303 Veterans Airpark Lane, Ste. 3000, Midland, TX 79705
4. Well Location Unit Letter G : 1676 feet from the N line and 1977 feet from th E line Section 3 Township 20S Range 37E NMPM County Lea
11. Elevation (Show whether DR, RKB, RT, GR, etc.) 3561' GR

12. Check Appropriate Box To Indicate Nature of Notice, Report, or Other Data

NOTICE OF INTENTION TO:

PERFORM REMEDIAL WORK	<input type="checkbox"/>	PLUG AND ABANDON	<input checked="" type="checkbox"/>
TEMPORARILY ABANDON	<input type="checkbox"/>	CHANGE PLANS	<input type="checkbox"/>
PULL OR ALTER CASING	<input type="checkbox"/>	MULTIPLE COMPL	<input type="checkbox"/>
DOWNHOLE COMMINGLE	<input type="checkbox"/>		

OTHER: ☐

SUBSEQUENT REPORT OF:

REMEDIAL WORK	<input type="checkbox"/>
COMMENCE DRILLING OPNS.	<input type="checkbox"/>
CASING/CEMENT JOB	<input type="checkbox"/>
ALTERING CASING	<input type="checkbox"/>
P AND A	<input type="checkbox"/>
OTHER:	<input type="checkbox"/>

13. Describe proposed or completed operations. (Clearly state all pertinent details, and give pertinent dates, including estimated date of starting any proposed work.) SEE RULE 1103. For Multiple Completions: Attach wellbore diagram or proposed completion or recompletion.

Apache Corporation proposes to P&A the above mentioned well by the attached procedure.

The Oil Conservation Division Must be notified
24 hours prior to the beginning of plugging operations.Spud Date: Rig Release Date:

I hereby certify that the information above is true and complete to the best of my knowledge and belief.

SIGNATURE Guinn Burks TITLE Reclamation Foreman DATE 4/20/11Type or print name Guinn Burks E-mail add. guinn.burks@apachecorp.com PHONE: 432-556-9143

For State Use Only

APPROVED BY: [Signature] TITLE STAFF WELDER DATE 4-25-2011

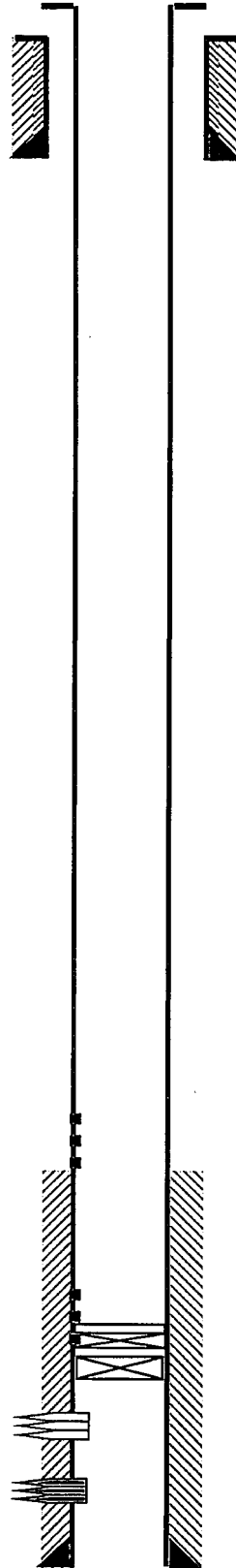
Conditions of Approval (if any):



WELL BORE INFO.

LEASE NAME	North Monument G/SA Unit: Blk 23
WELL #	7
API #	30-025-05872
COUNTY	Lea

8 5/8" 24# @ 320'
w/150' circ to surf



Sqz. Csg. Leak @ 2735-2798' w/ 25 sx cmt. (5/95)

Sqz. Csg. Leak @ 3526-3692' w/
181 sx cmt. & clean out to 3804' (5/95)
CIBP @ 3626' w/ 15' cmt. (6/01)
CIBP @ 3692' w/ no cmt.

Perfs @ 3700-3758'

Sqzd perfs @ 3822'-3868'

5 1/2" 14# @ 3900'
w/400 sx cmt TOC ?

PBTD @ 3611'
TD @ 4039'



WELL BORE INFO.

LEASE NAME

North Monument G/SA Unit: Blk 23

WELL #

7

API #

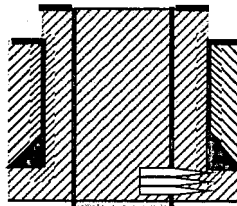
30-025-05872

COUNTY

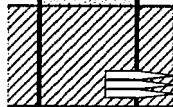
Lea

PROPOSED PROCEDURE


8 5/8" 24# @ 320'
w/150' circ to surf



4. PUH & perf @ 370' & sqz 110 sx from 370' to surf, circ 5 1/2" to surf. (Shoe & Water Board)



3. PUH & perf @ 1480' & sqz 50 sx Class "C" cmt from 1480'-1380' WOC/TAG (Top of Salt)



2. PUH & perf @ 2925' & sqz 75 sx Class "C" cmt from 2925'-2450' WOC/TAG (7 Rvrs, Yates & Base of Salt)

1. MIRU, RIH w/ tbg & verify CIBP @ 3611', CIRC w/MLF, & spot 25 sx Class "C" cmt from 3611'-3361' (CIBP & Queen)

Sqz. Csg. Leak @ 2735-2798' w/ 25 sx cmt. (5/95)

Sqz. Csg. Leak @ 3526-3692' w/
181 sx cmt. & clean out to 3804' (5/95)
CIBP @ 3626' w/ 15' cmt. (6/01)
CIBP @ 3692' w/ no cmt.

Perfs @ 3700-3758'

Sqzd perfs @ 3822'-3868'

5 1/2" 14# @ 3900'
w/400 sx cmt TOC ?

PBTD @ 3611'
TD @ 4039'