

State of New Mexico
Energy, Minerals and Natural Resources

HOBBS OIL CONSERVATION DIVISION

1220 South St. Francis Dr.
Santa Fe, NM 87505

APR 25 2011

WELL API NO.

30-025-04162

5. Indicate Type of Lease

STATE ☐ FEE ☒

6. State Oil & Gas Lease NO.

7. Lease Name or Unit Agreement Name

North Monument G/SA Unit Blk 18

8. Well Number

4

9. OGRID Numer

873

10. Pool Name

Eunice Monument; G/SA

SUNDRY NOTICES AND REPORTS ON WELLS
(DON NOT USE THIS FORM FOR PROPOSALS TO DRILL OR DEEPEN OR PLUG BACK TO A DIFFERENT RESERVIOR. USE "APPLICATION FOR PERMIT" (FORM C-101) FOR SUCH PROPOSALS.)

1. Type of Well: Oil Well ☒ Gas Well ☐ Other ☐

2. Name of Operator

Apache Corporation

3. Address of Operator

303 Veterans Airpark Lane, Ste. 3000, Midland, TX 79705

4. Well Location

Unit Letter **D** : **660** feet from the **N** line and **660** feet from the **W** line
Section **2** Township **20S** Range **36E** NMPM County **Lea**

11. Elevation (Show whether DR, RKB, RT, GR, etc.)

3614' DF

12. Check Appropriate Box To Indicate Nature of Notice, Report, or Other Data

NOTICE OF INTENTION TO:

PERFORM REMEDIAL WORK ☐TEMPORARILY ABANDON ☐PULL OR ALTER CASING ☐DOWNHOLE COMMINGLE ☐PLUG AND ABANDON ☒CHANGE PLANS ☐MULTIPLE COMPL ☐OTHER: ☐

SUBSEQUENT REPORT OF:

REMEDIAL WORK ☐COMMENCE DRILLING OPNS. ☐CASING/CEMENT JOB ☐ALTERING CASING ☐P AND A ☐OTHER: ☐

13. Describe proposed or completed operations. (Clearly state all pertinent details, and give pertinent dates, including estimated date of starting any proposed work.) SEE RULE 1103. For Multiple Completions: Attach wellbore diagram or proposed completion or recompletion.

Apache Corporation proposes to P&A the above mentioned well by the attached procedure.

The Oil Conservation Division Must be notified
24 hours prior to the beginning of plugging operations.

Spud Date: Rig Release Date:

I hereby certify that the information above is true and complete to the best of my knowledge and belief.

SIGNATURE

Guinn Burks

TITLE

Reclamation Foreman

DATE

4/21/11

Type or print name

Guinn Burks

E-mail add.

guinn.burks@apachecorp.com

PHONE:

432-556-9143

For State Use Only

APPROVED BY:

[Signature]

TITLE

STAFF MGR

DATE

4-27-2011

Conditions of Approval (if any):



WELL BORE INFO.

LEASE NAME	North Monument G/SA Unit Blk 18
WELL #	4
API #	30-025-04162
COUNTY	Lea

12-1/2" 40# @ 216' w/ 150 sx cmt.
circ to surf

Csg. Leak @ 2264'
w/ 2200 sx cmt TOC @ 350' TS

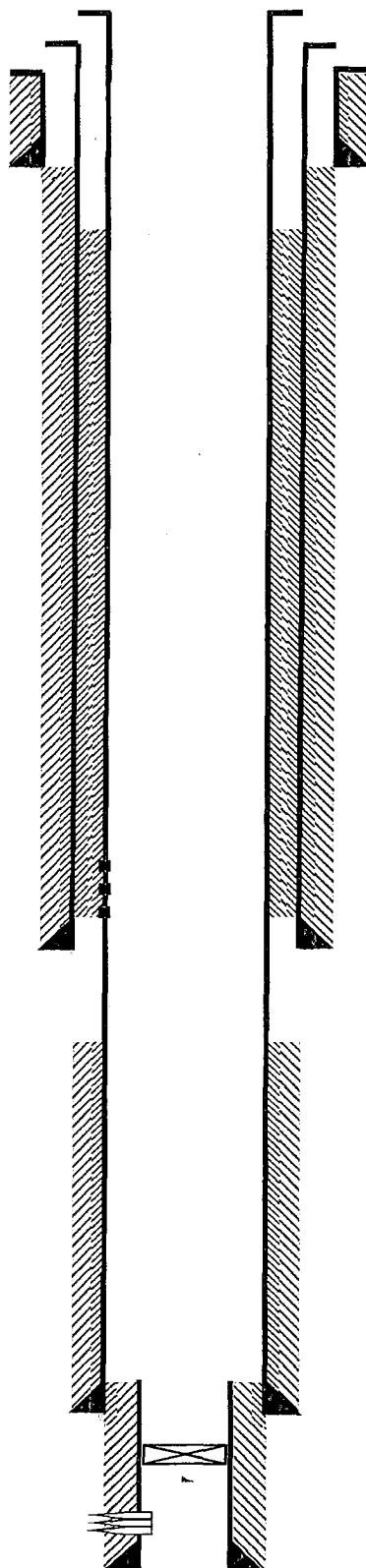
8-5/8" 28# @ 2406' w/ 500 sx cmt.
Calc TOC @ 200'

TOC @ 2782'

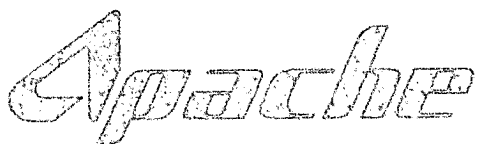
6-5/8" 24# @ 3800' w/ 100sx cmt.

CIBP @ 3850' w/ no cmt.

GB perfs @ 3914'-3927'
4-1/2" Lnr. From 3739-3929'
w/ 60 sx circ



PBTD @ 3850'
TD @ 3930

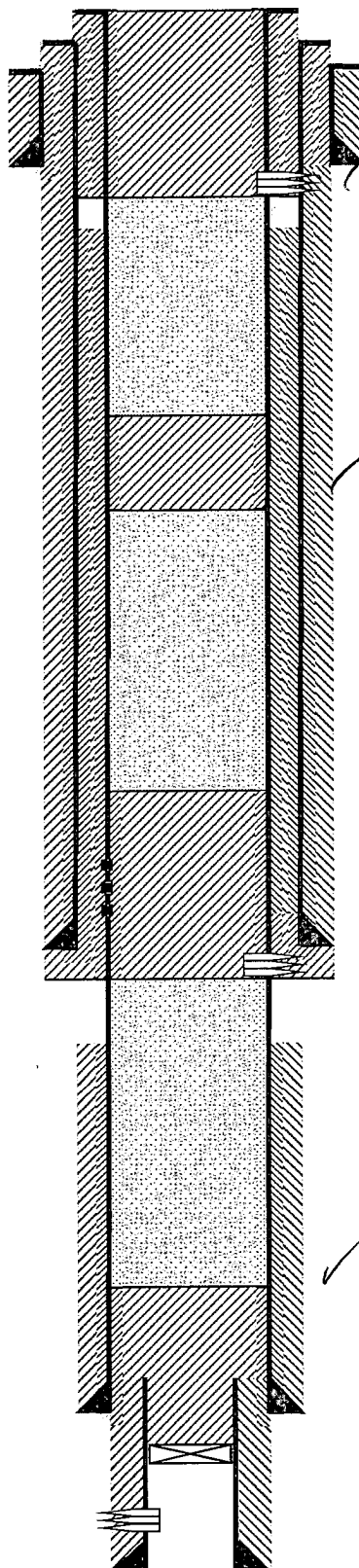


WELL BORE INFO.

LEASE NAME	North Monument G/SA Unit Blk 18
WELL #	4
API #	30-025-04162
COUNTY	Lea

PROPOSED PROCEDURE

12-1/2" 40# @ 216' w/ 150 sx cmt.
circ to surf



4. PUH & perf @ 266' & sqz 100 sx Class "C" cmt from 266' to surf, circ all strings to surf (Shoe & Water Board)

3. PUH & spot 25 sx Class "C" cmt from 1253'-1153' WOC/TAG (Top of Salt)

2. PUH & perf @ 2456' & sqz 80 sx Class "C" cmt from 2456'-2145' WOC/TAG (Shoe & Base of Salt)

1. MIRU, RIH w/tbg & verify CIBP @ 3850' & circ w/MLF & spot 50 sx Class "C" cmt from 3850'-3450' WOC/TAG (CIBP & Queen)

PBTD @ 3850'
TD @ 3930