

HOBBS OCD

OIL CONSERVATION DIVISION

MAY 11 2011

RECEIVED

1220 South St. Francis Dr.
Santa Fe, NM 87505

WELL API NO.

30-025-05613

5. Indicate Type of Lease

STATE ☒ FEE ☐

6. State Oil & Gas Lease NO.

SUNDRY NOTICES AND REPORTS ON WELLS

(DON NOT USE THIS FORM FOR PROPOSALS TO DRILL OR DEEPEN OR PLUG BACK TO A DIFFERENT RESERVIOR. USE "APPLICATION FOR PERMIT" (FORM C-101) FOR SUCH PROPOSALS.)

1. Type of Well: Oil Well ☒ Gas Well ☐ Other ☐

2. Name of Operator

Apache Corporation

3. Address of Operator

303 Veterans Airpark Lane, Ste. 3000, Midland, TX 79705

4. Well Location

Unit Letter **K** : **1980** feet from the **S** line and **1980** feet from th **W** line
Section **17** Township **19S** Range **37E** NMPM County **Lea**11. Elevation (Show whether DR, RKB, RT, GR, etc.)
3940'

7. Lease Name or Unit Agreement Name

North Monument G/SA Unit: Blk 3

8. Well Number

11

9. OGRID Numer

873

10. Pool Name

Eunice Monument G/Sa

12. Check Appropriate Box To Indicate Nature of Notice, Report, or Other Data

NOTICE OF INTENTION TO:

PERFORM REMEDIAL WORK ☐TEMPORARILY ABANDON ☐PULL OR ALTER CASING ☐DOWNHOLE COMMINGLE ☐PLUG AND ABANDON ☒CHANGE PLANS ☐MULTIPLE COMPL ☐OTHER: ☐

SUBSEQUENT REPORT OF:

REMEDIAL WORK ☐COMMENCE DRILLING OPNS. ☐CASING/CEMENT JOB ☐ALTERING CASING ☐P AND A ☐OTHER: ☐


13. Describe proposed or completed operations. (Clearly state all pertinent details, and give pertinent dates, including estimated date of starting any proposed work.) SEE RULE 1103. For Multiple Completions: Attach wellbore diagram or proposed completion or recompletion.

Apache Corporation proposes to P&A the above mentioned well by the attached procedure.

The Oil Conservation Division Must be notified
24 hours prior to the beginning of plugging operations.Spud Date: Rig Release Date:

I hereby certify that the information above is true and complete to the best of my knowledge and belief.

SIGNATURE



TITLE

Reclamation Foreman

DATE

5/9/11

Type or print name

Guinn Burks

E-mail add.


guinn.burks@apachecorp.com

PHONE:

432-556-9143

For State Use Only

APPROVED BY:



TITLE

STAFF MEMBER

DATE

5-11-2011

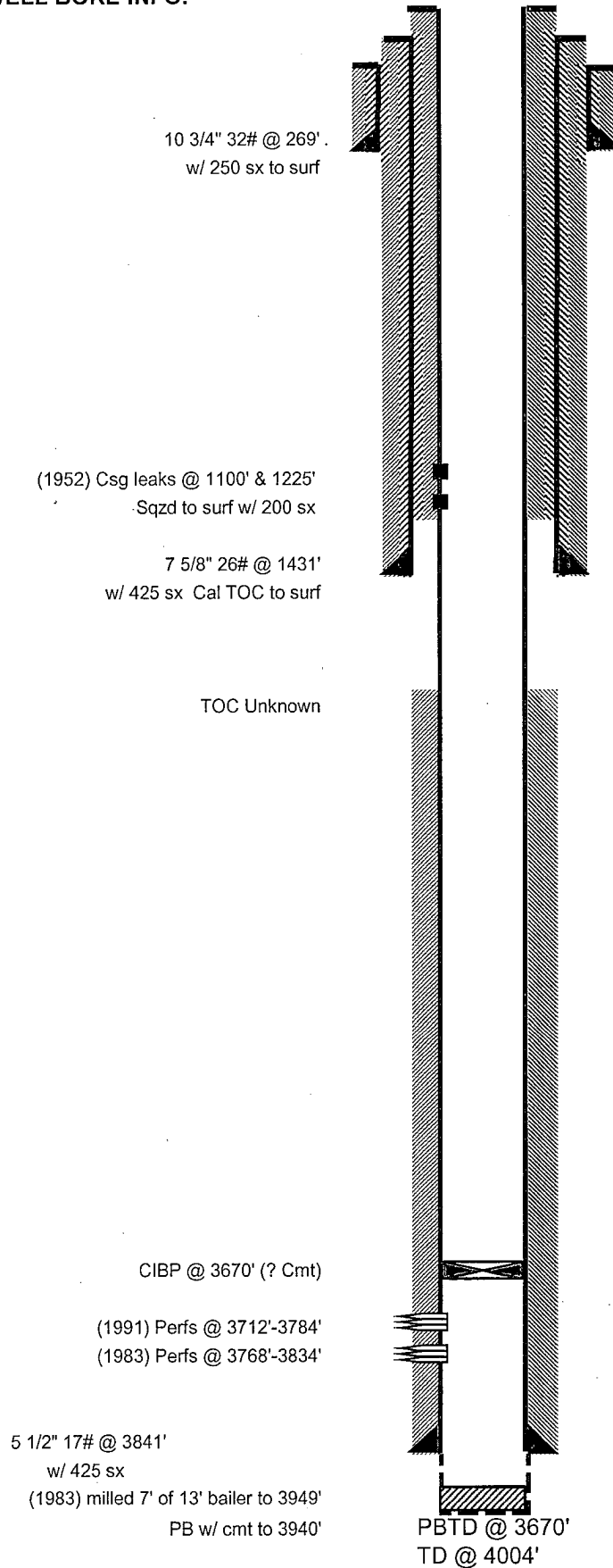
Conditions of Approval (if any):

MAY 12 2011



WELL BORE INFO.

LEASE NAME	North Monument Grayburg SA Unit Blk. 3
WELL #	11
API #	30-025-05613
COUNTY	Lea



Apache

WELL BORE INFO.

LEASE NAME	North Monument Grayburg SA Unit Blk. 3
WELL #	11
API #	30-025-05613
COUNTY	Lea

PROPOSED PROCEDURE

