

Submit 3 Copies To Appropriate District
Office

District I
1625 N. French Dr., Hobbs, NM 88240
District II
1301 W. Grand Ave., Artesia, NM 88210
District III
1000 Rio Brazos Rd. Aztec, NM 87410
District IV
1220 S. St. Francis Dr., Santa Fe, NM 87505

State of New Mexico
Energy, Minerals and Natural Resources

HOBBS OGD

OIL CONSERVATION DIVISION

MAY 12 2011

1220 South St. Francis Dr.
Santa Fe, NM 87505

RECEIVED

| |
|---|
| WELL API NO. 30-025-05798 |
| 5. Indicate Type of Lease STATE <input type="checkbox"/> FEE <input checked="" type="checkbox"/> |
| 6. State Oil & Gas Lease NO. |
| 7. Lease Name or Unit Agreement Name North Monument Grayburg/SA Unit Blk 17 |
| 8. Well Number 13 |
| 9. OGRID Numer 873 |
| 10. Pool Name Eunice Monument;G/SA |

SUNDRY NOTICES AND REPORTS ON WELLS

(DON NOT USE THIS FORM FOR PROPOSALS TO DRILL OR DEEPEN OR PLUG BACK TO A DIFFERENT RESERVIOR. USE "APPLICATION FOR PERMIT" (FORM C-101) FOR SUCH PROPOSALS.)

1. Type of Well: Oil Well ☒ Gas Well ☐ Other ☐

2. Name of Operator

Apache Corporation

3. Address of Operator

303 Veterans Airpark Lane, Ste. 3000, Midland, TX 79705

4. Well Location

| | | | | | | | | | | |
|-------------|-----------|---|------------|---------------|----------|------------|------------|--------------|------------|------|
| Unit Letter | M | : | 660 | feet from the | S | line and | 660 | feet from th | W | line |
| Section | 33 | | Township | 19S | Range | 37E | NMPM | County | Lea | |

11. Elevation (Show whether DR, RKB, RT, GR, etc.)

3558' GR

12. Check Appropriate Box To Indicate Nature of Notice, Report, or Other Data

NOTICE OF INTENTION TO:

PERFORM REMEDIAL WORK ☐TEMPORARILY ABANDON ☐PULL OR ALTER CASING ☐DOWNHOLE COMMINGLE ☐PLUG AND ABANDON ☒CHANGE PLANS ☐MULTIPLE COMPL ☐OTHER: ☐

SUBSEQUENT REPORT OF:

REMEDIAL WORK ☐COMMENCE DRILLING OPNS. ☐CASING/CEMENT JOB ☐ALTERING CASING ☐P AND A ☐OTHER: ☐


13. Describe proposed or completed operations. (Clearly state all pertinent details, and give pertinent dates, including estimated date of starting any proposed work.) SEE RULE 1103. For Multiple Completions: Attach wellbore diagram or proposed completion or recompletion.

Apache Corporation proposes to P&A the above mentioned well by the attached procedure.

The Oil Conservation Division Must be notified
24 hours prior to the beginning of plugging operations.Spud Date: Rig Release Date:

I hereby certify that the information above is true and complete to the best of my knowledge and belief.

SIGNATURE



TITLE

Reclamation Foreman

DATE

5/10/11

Type or print name

Guinn Burks

E-mail add.


guinn.burks@apachecorp.com

PHONE:

432-556-9143

For State Use Only

APPROVED BY:



TITLE

STATE REPRESENTATIVE

DATE

5-12-2011

Conditions of Approval (if any):



WELL BORE INFO.

LEASE NAME

NMGSAU Blk. 17

WELL #

13

API #

30-025-05798

COUNTY

Lea

12 1/2" 40# @ 166' w/290 sx circ to surf

8 5/8" 32# @ 2534' w/ 500 sx circ to surf

CIBP @ 3530' w/ 15' cmt (2001)

(1974) Grayburg perfs @ 3638'-3696' sqzd in 1992

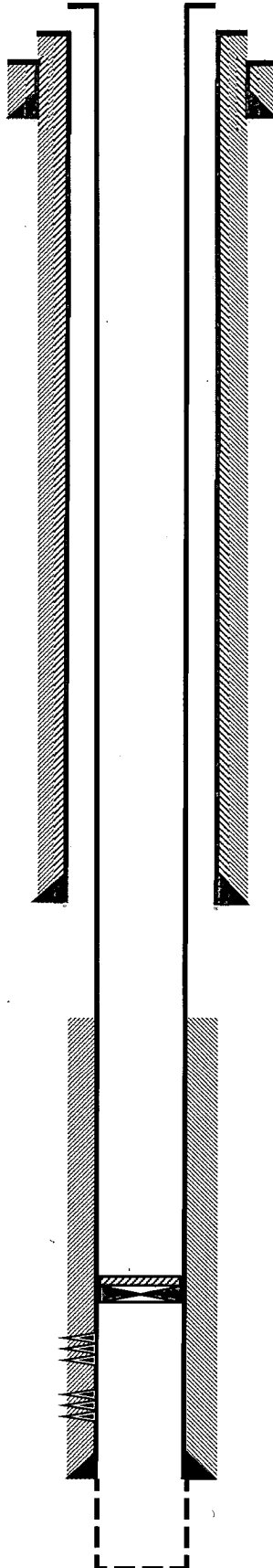
(1963) Sqzd perfs @ 3710'-3748'

6 5/8" 20# @ 3759' w/100 sx

OH @ 3759'-3910'

PBTD @ 3515'

TD @ 3910'





WELL BORE INFO.

12 1/2" 40# @ 166' w/290 sx circ to surf

8 5/8" 32# @ 2534' w/ 500 sx circ to surf

CIBP @ 3530' w/ 15' cmt (2001)

(1974) Grayburg perfs @ 3638'-3696' sqzd in 1992

(1963) Sqzd perfs @ 3710'-3748'

6 5/8" 20# @ 3759' w/100 sx

OH @ 3759'-3910'

LEASE NAME

NMGSAU Bk. 17

WELL #

13

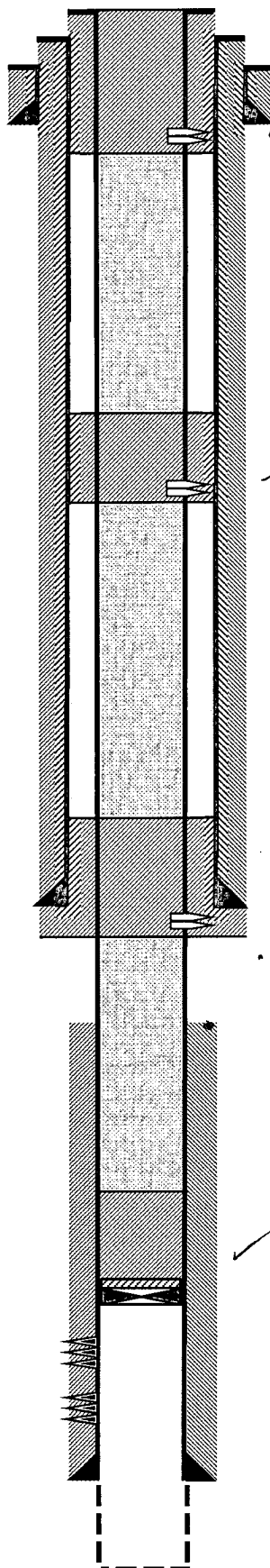
API #

30-025-05798

COUNTY

Lea

PROPOSED PROCEDURE



4. PUH & perf @ 340' & sqz 100 sx Class "C" cmt from 340' to surf, circ & sqz all strings to surf. (Shoe & Water Board)

3. PUH & perf @ 1442' & sqz 60 sx Class "C" cmt from 1442'-1342' WOC/TAG (Top of Salt)

2. PUH & perf @ 2584' & sqz 60 sx Class "C" cmt from 2584'-2400' WOC/TAG (Shoe & Base of Salt)

1. MIRU, RIH w/tbg & verify CIBP @ 3515' & spot 25 sx Class "C" cmt from 3515'-3365' WOC/TAG (25 sx/100' min)

PBTD @ 3515'
TD @ 3910'