


New Mexico Energy, Minerals and Natural Resources Department

Susana Martinez
Governor

John H. Bemis
Cabinet Secretary-Designate

Brett F. Woods, Ph.D.
Deputy Cabinet Secretary

Jami Bailey
Division Director
Oil Conservation Division



May 16, 2011

Plantation Operating, LLC
4700 West Sam Houston Parkway N.
Suite 140
Houston, TX 77041

DENIAL OF REQUEST FOR ALLOWABLE AND AUTHORIZATION TO TRANSPORT

Re: Plantation Operating, LLC, OGRID #237788

- Silver Oak #1, API #30-025-38642, Lea County, New Mexico

Dear Operator:

The Oil Conservation Division (OCD) **denies** your request for allowable and authorization to transport for the wells identified above because your company is out of compliance with 19.15.5.9(A) NMAC [Part 5.9(A)]. See 19.15.16.19(A)(4) NMAC.

Your company is out of compliance with Part 5.9(A) on the following ground(s):

xxxxx Financial assurances. Your company is in violation of the financial assurance requirements for well plugging set out in 19.15.8.9 NMAC. See 19.15.5.9(A)(1) NMAC. Specifically, your company has not posted the single-well financial assurances required for state or fee wells which have been inactive for more than two years. The wells requiring single-well financial assurances are identified in the attached sheet.

_____ **Corrective action.** Order _____, issued on _____ after notice and hearing, found your company to be in violation of an order requiring corrective action. See 19.15.5.9(A)(2) NMAC.

_____ **Unpaid penalties.** Your company has not paid the penalties assessed against your company in _____, issued on _____. More than 70 days have passed since the issuance of the order assessing the penalty. See 19.15.5.9(A)(3) NMAC.




May 16, 2011

Page 2

_____ **Inactive wells.** According to the attached inactive well list, your company has too many wells in violation of the inactive well rule (19.15.25.8 NMAC) that are not subject to an inactive well agreed compliance order. See 19.15.5.9(A)(4) NMAC. As an operator of _____ wells, your company may have no more than _____ wells in violation of the inactive well rule. Your company has _____ wells in violation of the inactive well rule. In addition,

I have enclosed an information sheet explaining the requirements of Part 5.9. You may re-submit your request after your company has returned to compliance with Part 5.9.

Respectfully yours,



Daniel Sanchez
OCD Compliance and Enforcement Manager

Ec: Jami Bailey, Division Director, Santa Fe
Theresa Duran-Saenz, Legal Assistant, Santa Fe
Larry "Buddy" Hill, District 1 Supervisor
Randy Dade, District 2 Supervisor
Charlie Perrin, District 3 Supervisor
Ed Martin, District 4 Supervisor
Cindy Herrera, Geological Petroleum Technician

Submit 3 Copies To Appropriate District
Office
District I

1625 N. French Dr., Hobbs, NM 88240

District II

1301 W. Grand Ave., Artesia, NM 88210

District III

1000 Rio Brazos Rd., Aztec, NM 87410

District IV

1220 S. St. Francis Dr., Santa Fe, NM
87505

State of New Mexico
Energy, Minerals and Natural Resources

Form C-103

May 27, 2004

WELL API NO. 30-025-38642
5. Indicate Type of Lease STATE <input checked="" type="checkbox"/> FEE <input type="checkbox"/>
6. State Oil & Gas Lease No.
7. Lease Name or Unit Agreement Name Silver Oak
8. Well Number I
9. OGRID Number 237788
10. Pool name or Wildcat DHC Scharb; Bone Spring (55610); Scharb; Wolfcamp (55640); Delaware; Wildcat (97771)

SUNDRY NOTICES AND REPORTS ON WELLS
(DO NOT USE THIS FORM FOR PROPOSALS TO DRILL OR TO DEEPEN OR PLUG BACK TO A
DIFFERENT RESERVOIR. USE "APPLICATION FOR PERMIT" (FORM C-101) FOR SUCH
PROPOSALS.)

1. Type of Well: Oil Well ☒ Gas Well ☐ Other

2. Name of Operator
Plantation Operating, LLC

3. Address of Operator
4700 West Sam Houston Parkway, N., Suite 140, Houston, TX 77041

4. Well Location
Unit Letter B : 660 feet from the North line and 1980 feet from the East line
Section 6 Township 19S Range 35E NMPM Lea County

11. Elevation (Show whether DR, RKB, RT, GR, etc.)
3938' GR

Pit or Below-grade Tank Application ☐ or Closure ☐ CLOSED-LOOP SYSTEM

Pit type _____ Depth to Groundwater _____ Distance from nearest fresh water well _____ Distance from nearest surface water _____

Pit Liner Thickness: _____ mil Below-Grade Tank: Volume _____ bbls; Construction Material _____

12. Check Appropriate Box to Indicate Nature of Notice, Report or Other Data

NOTICE OF INTENTION TO:

PERFORM REMEDIAL WORK ☐ PLUG AND ABANDON ☐
TEMPORARILY ABANDON ☐ CHANGE PLANS ☐
PULL OR ALTER CASING ☐ MULTIPLE COMPL ☐

OTHER: ☐

SUBSEQUENT REPORT OF:

REMEDIAL WORK ☐ ALTERING CASING ☐
COMMENCE DRILLING OPNS. ☐ P AND A ☐
CASING/CEMENT JOB ☐

OTHER: DHC ☒

13. Describe proposed or completed operations. (Clearly state all pertinent details, and give pertinent dates, including estimated date of starting any proposed work). SEE RULE 1103. For Multiple Completions: Attach wellbore diagram of proposed completion or recompletion.

3/14/2011: Well was producing in the Delaware; Wildcat formation from perforations 6730-6736'. Administrative Order DHC-4302 was approved on 7/30/2010 to commingle the Scharb; Bone Spring, Scharb; Wolfcamp and Delaware; Wildcat formations. Plantation Operating drilled out the cement and bridge plug to DHC well in these formations that were previously perforated as noted below:

POOH w/tubing, rods and pump. RIH and tag at 9595'. Worked bit and scraper across perms. Acidized perms 6730-6736' w/ 500 gals HCL acid. Swabbed well. Drill out cmt and CIBP at 9630'. Start to btm at 11,475'. Circulate hole clean. PBTD at 11,475'. RIH with 358 jts 2-7/8" 6.5# L80 EUE tbg set at 11,452'. RIH w/rods and pump and place on production on 3/28/2011. Current producing perforations are 6730-6736', 9672-9689', 10,132-10,175', 10,932-10,938', and 11,320-11,350'. Well is now down-hole commingled in the Scharb; Bone Spring, Scharb; Wolfcamp and Wildcat; Delaware formations.

I hereby certify that the information above is true and complete to the best of my knowledge and belief. I further certify that any pit or below-grade tank has been/will be constructed or closed according to NMOCD guidelines ☒, a general permit ☐ or an (attached) alternative OCD-approved plan ☐.

SIGNATURE Kimberly Faldyn TITLE Engineering Tech DATE 4/29/2011

Type or print name Kimberly Faldyn

E-mail address: kfaldyn@plantationpetro.com Telephone No. 281-296-7222

For State Use Only

APPROVED BY: _____ TITLE _____ DATE _____

Conditions of Approval (if any): _____

DISTRICT I

1625 N. FRANCH DR., HOBBS, NM 80240

State of New Mexico

Energy, Minerals and Natural Resources Department

Form C-102

Revised October 12, 2005

Submit to Appropriate District Office

State Lease - 4 Copies

Fee Lease - 3 Copies

DISTRICT II

1301 W. GRAND AVENUE, ARTESIA, NM 88210

OIL CONSERVATION DIVISION

1220 SOUTH ST. FRANCIS DR.

Santa Fe, New Mexico 87505

DISTRICT III

1000 Rio Brason Rd., Aztec, NM 87410

DISTRICT IV

1220 S. ST. FRANCIS DR., SANTA FE, NM 87505

WELL LOCATION AND ACREAGE DEDICATION PLAT

☐ AMENDED REPORT

API Number 30-025-38642	Pool Code 55610	Pool Name Scharb; Bone Spring
Property Code 36892	Property Name SILVER OAK	Well Number 1
OGRID No. 237788	Operator Name PLANTATION OPERATING, LLC	Elevation 3938'

Surface Location

UL or lot No.	Section	Township	Range	Lot Idn	Feet from the	North/South line	Feet from the	East/West line	County
2	6	19-S	35-E		660	NORTH	1980	EAST	LEA

Bottom Hole Location if Different From Surface

UL or lot No.	Section	Township	Range	Lot Idn	Feet from the	North/South line	Feet from the	East/West line	County

Dedicated Acres	Joint or Infill	Consolidation Code	Order No.
79.40			

NO ALLOWABLE WILL BE ASSIGNED TO THIS COMPLETION UNTIL ALL INTERESTS HAVE BEEN CONSOLIDATED
OR A NON-STANDARD UNIT HAS BEEN APPROVED BY THE DIVISION

LOT 4	LOT 3	LOT 2	LOT 1
38.62 AC	39.85 AC	39.75 AC	39.65 AC
LOT 5	GEODETIC COORDINATES NAD 27 NME Y=617576.1 N X=758176.9 E LAT.=32.695007° N LONG.=103.494111° W		
38.78 AC			
LOT 6			
38.90 AC			
LOT 7			
39.02 AC			

OPERATOR CERTIFICATION

I hereby certify that the information herein is true and complete to the best of my knowledge and belief, and that this organization either owns a working interest or unleased mineral interest in the land including the proposed bottom hole location or has a right to drill this well at this location pursuant to a contract with an owner of such mineral or working interest, or to a voluntary pooling agreement or a compulsory pooling order heretofore entered by the division.

Kimberly Faldyn 6/30/2010
 Signature Date
 Kimberly Faldyn
 Printed Name

SURVEYOR CERTIFICATION

I hereby certify that the well location shown on this plat was plotted from field notes of actual surveys made by me or under my supervision, and that the same is true and correct to the best of my belief.

NOVEMBER 21 2007
 Date Surveyed
 Signature of Professional Surveyor
 Ronald Eidson
 Certificate No. GARY EIDSON 12641
 RONALD EIDSON 3239

DISTRICT I
1625 N. FRANCH DR., HOBBS, NM 88240

DISTRICT II
1301 W. GRAND AVENUE, ALBUQUERQUE, NM 88210

DISTRICT III
1000 Rio Brazos Rd., Aztec, NM 87410

DISTRICT IV
1220 S. ST. FRANCIS DR., SANTA FE, NM 87505

State of New Mexico
Energy, Minerals and Natural Resources Department

OIL CONSERVATION DIVISION
1220 SOUTH ST. FRANCIS DR.
Santa Fe, New Mexico 87505

Form C-102
Revised October 12, 2005
Submit to Appropriate District Office
State Lease - 4 Copies
Fee Lease - 3 Copies

WELL LOCATION AND ACREAGE DEDICATION PLAT

☐ AMENDED REPORT

API Number 30-025-38642	Pool Code 55640	Pool Name Scharb; Wolfcamp
Property Code 36892	Property Name SILVER OAK	Well Number 1
GRID No. 237788	Operator Name PLANTATION OPERATING, LLC	Elevation 3938'

Surface Location

UL or lot No.	Section	Township	Range	Lot Idn	Feet from the	North/South line	Feet from the	East/West line	County
2	6	19-S	35-E		660	NORTH	1980	EAST	LEA

Bottom Hole Location If Different From Surface

UL or lot No.	Section	Township	Range	Lot Idn	Feet from the	North/South line	Feet from the	East/West line	County
Dedicated Acres 79.40	Joint or Infill	Consolidation Code	Order No.						

NO ALLOWABLE WILL BE ASSIGNED TO THIS COMPLETION UNTIL ALL INTERESTS HAVE BEEN CONSOLIDATED
OR A NON-STANDARD UNIT HAS BEEN APPROVED BY THE DIVISION

LOT 4	LOT 3	LOT 2	LOT 1
38.62 AC LOT 5	39.85 AC	39.75 AC	39.65 AC
GEODETIC COORDINATES NAD 27 NME Y=617576.1 N X=758176.9 E LAT.=32.695007° N LONG.=103.494111° W			
38.78 AC LOT 6			
38.90 AC LOT 7			
39.02 AC			

OPERATOR CERTIFICATION

I hereby certify that the information herein is true and complete to the best of my knowledge and belief, and that this organization either owns a working interest or unleased mineral interest in the land including the proposed bottom hole location or has a right to drill this well at this location pursuant to a contract with an owner of such mineral or working interest, or to a voluntary pooling agreement or a compulsory pooling order heretofore entered by the division.

Kimberly Faldyn 6/30/2010
Signature Date
Kimberly Faldyn
Printed Name

SURVEYOR CERTIFICATION

I hereby certify that the well location shown on this plat was plotted from field notes of actual surveys made by me or under my supervision, and that the same is true and correct to the best of my belief.

NOVEMBER 21 2007
Date Surveyed
Signature & Seal of Professional Surveyor
Ronald E. Eudson 3239
2011.11.1751
Certificate No. GARY EUDSON 12641
RONALD EUDSON 3239

DISTRICT I

1625 N. FRENCH DR., SIOBOS, NM 80240

State of New Mexico

Energy, Minerals and Natural Resources Department

DISTRICT II

1301 W. GRAND AVENUE, ALBUQUERQUE, NM 80210

DISTRICT III

1000 Rio Brazos Rd., Aztec, NM 87410

DISTRICT IV

1220 S. ST. FRANCIS DR., SANTA FE, NM 87505

OIL CONSERVATION DIVISION

1220 SOUTH ST. FRANCIS DR.
Santa Fe, New Mexico 87505Form C-102
Revised October 12, 2005
Submit to Appropriate District Office
State Lease - 4 Copies
Fee Lease - 3 Copies

WELL LOCATION AND ACREAGE DEDICATION PLAT

☐ AMENDED REPORT

API Number 30-025-38642	Pool Code 97771	Pool Name Delaware; Wildcat
Property Code 36892	Property Name SILVER OAK	Well Number 1
GRID No. 237788	Operator Name PLANTATION OPERATING, LLC	Elevation 3938'

Surface Location

UL or lot No.	Section	Township	Range	Lot Idn	Feet from the	North/South line	Feet from the	East/West line	County
2	6	19-S	35-E		660	NORTH	1980	EAST	LEA

Bottom Hole Location If Different From Surface

UL or lot No.	Section	Township	Range	Lot Idn	Feet from the	North/South line	Feet from the	East/West line	County

Dedicated Acres 39.75	Joint or Infill	Consolidation Code	Order No.
--------------------------	-----------------	--------------------	-----------

NO ALLOWABLE WILL BE ASSIGNED TO THIS COMPLETION UNTIL ALL INTERESTS HAVE BEEN CONSOLIDATED
OR A NON-STANDARD UNIT HAS BEEN APPROVED BY THE DIVISION

LOT 4	LOT 3	LOT 2	LOT 1
38.62 AC LOT 5	39.85 AC	39.75 AC	39.65 AC
<p>GEODETIC COORDINATES NAD 27 NME</p> <p>Y=617576.1 N X=758176.9 E</p> <p>LAT.=32.695007' N LONG.=103.494111' W</p>			
38.78 AC LOT 6			
38.90 AC LOT 7			
39.02 AC			

OPERATOR CERTIFICATION

I hereby certify that the information herein is true and complete to the best of my knowledge and belief, and that this organization either owns a working interest or unleased mineral interest in the land including the proposed bottom hole location or has a right to drill this well at this location pursuant to a contract with an owner of such mineral or working interest, or to a voluntary pooling agreement or a compulsory pooling order heretofore entered by the division.

Kimberly Faldyn 6/30/2010
Signature Date
Kimberly Faldyn
Printed Name

SURVEYOR CERTIFICATION

I hereby certify that the well location shown on this plat was plotted from field notes of actual surveys made by me or under my supervision, and that the same is true and correct to the best of my belief.

NOVEMBER 21 2007

Date Surveyed
Signature & Seal of Professional Surveyor
Ronald E. Eubson
3239
11.1.1761

Certificate No. GARY EUBSON 12641
RONALD EUBSON 3239

District I
1625 N. French Dr., Hobbs, NM 88240
District II
1301 W. Grand Avenue, Artesia, NM 88210
District III
1000 Rio Brazos Rd., Aztec, NM 87410
District IV
1220 S. St. Francis Dr., Santa Fe, NM 87505

State of New Mexico
Oil, Minerals & Natural Resources

Form C-104
Revised June 10, 2003

Submit to Appropriate District Office
5 Copies

Oil Conservation Division
1220 South St. Francis Dr.
Santa Fe, NM 87505

☐ AMENDED REPORT

I. REQUEST FOR ALLOWABLE AND AUTHORIZATION TO TRANSPORT

¹ Operator name and Address Plantation Operating, LLC 4700 W. Sam Houston Parkway N., Suite 140 Houston, TX 77041		² OGRID Number 237788
		³ Reason for Filing Code/ Effective Date DHC / 3/28/2011
⁴ API Number 30 - 025-38642	⁵ Pool Name Scharb; Bone Spring	⁶ Pool Code 55610
⁷ Property Code 36892	⁸ Property Name Silver Oak	⁹ Well Number 1

14 ¹⁰ Surface Location

UL or lot no. B	Section 6	Township 19S	Range 35E	Lot Idn	Feet from the 660'	North/South Line North	Feet from the 1980'	East/West line East	County Lea
--------------------	--------------	-----------------	--------------	---------	-----------------------	---------------------------	------------------------	------------------------	---------------

11 Bottom Hole Location

UL or lot no. B	Section 6	Township 19S	Range 35E	Lot Idn	Feet from the 660'	North/South line North	Feet from the 1980'	East/West line East	County Lea
--------------------	--------------	-----------------	--------------	---------	-----------------------	---------------------------	------------------------	------------------------	---------------

¹² Lse Code S	¹³ Producing Method Code P	¹⁴ Gas Connection Date 3/28/2011	¹⁵ C-129 Permit Number	¹⁶ C-129 Effective Date	¹⁷ C-129 Expiration Date
-----------------------------	---	--	-----------------------------------	------------------------------------	-------------------------------------

III. Oil and Gas Transporters

¹⁸ Transporter OGRID	¹⁹ Transporter Name and Address	²⁰ POD	²¹ O/G	²² POD ULSTR Location And Description
5108	Sentinel Transportation LLC 1406 NM County Road Hobbs, NM 88240		O	B 6-19S-35E
246624	DCP Midstream 10 Desta Drive, Ste 400-West Midland, TX 79705		G	B 6-19S-35E

IV. Produced Water

²³ POD	²⁴ POD ULSTR Location and Description B 6-19S-35E
-------------------	---

V. Well Completion Data

²⁵ Spud Date 1/15/2008	²⁶ Ready Date 3/28/2011	²⁷ TD 11,500	²⁸ PBTD 11,475'	²⁹ Perforations 6,730-11,350'	³⁰ DHC, MC DHC-4302
³¹ Hole Size	³² Casing & Tubing Size	³³ Depth Set	³⁴ Sacks Cement		
17.5"	13.375"	425'	440 sx		
11"	8.625"	3450'	1100 sx		
7.875"	5.5"	11,500'	2550 sx		
	2-7/8"	11,451'			

VI. Well Test Data

³⁵ Date New Oil 3/28/2011	³⁶ Gas Delivery Date 3/28/2011	³⁷ Test Date 4/14/2011	³⁸ Test Length 24 Hrs	³⁹ Tbg. Pressure -	⁴⁰ Csg. Pressure 39 psi
⁴¹ Choke Size -	⁴² Oil 8	⁴³ Water 100	⁴⁴ Gas 1	⁴⁵ AOF	⁴⁶ Test Method Pumping

⁴⁷ I hereby certify that the rules of the Oil Conservation Division have been complied with and that the information given above is true and complete to the best of my knowledge and belief.

Signature: *Kimberly Faldyn*

Printed name: Kimberly Faldyn

Title: Engineering Tech

E-mail Address: kfaldyn@plantationpetro.com

Date: 4/29/2011 Phone: 281-296-7222

OIL CONSERVATION DIVISION

DENIED BY Oil Conservation Division
On 05-16-11 see attached letter
APD reviewed by *BA KZ*
For more information on this matter, please
call Cindy Herrera @ 575-393-6161 ext 118
or Email Cindy.Herrera@state.nm.us

Denied because of Financial assurance per
Rule 19.15.5.9.(A) (1)

District I
1625 N. French Dr., Hobbs, NM 88240
District II
1301 W. Grand Avenue, Artesia, NM 88210
District III
1000 Rio Brazos Rd., Aztec, NM 87410
District IV
1220 S. St. Francis Dr., Santa Fe, NM 87505

State of New Mexico
Energy, Minerals & Natural Resources

Form C-104
Revised June 10, 2003

Oil Conservation Division
1220 South St. Francis Dr.
Santa Fe, NM 87505

HOBBS OCD Submit to Appropriate District Office
5 Copies

MAY 02 2011

☐ AMENDED REPORT

I. REQUEST FOR ALLOWABLE AND AUTHORIZATION TO TRANSPORT

¹ Operator name and Address Plantation Operating, LLC 4700 W. Sam Houston Parkway N., Suite 140 Houston, TX 77041		² RECEIVED Number 237788
		³ Reason for Filing Code/ Effective Date DHC / 3/28/2011
⁴ API Number 30 - 025-38642	⁵ Pool Name Scharb; Wolfcamp	⁶ Pool Code 55640
⁷ Property Code 36892	⁸ Property Name Silver Oak	⁹ Well Number 1

¹⁴ ¹⁰ Surface Location

UL or lot no. B	Section 6	Township 19S	Range 35E	Lot.Idn	Feet from the 660'	North/South Line North	Feet from the 1980'	East/West line East	County Lea
--------------------	--------------	-----------------	--------------	---------	-----------------------	---------------------------	------------------------	------------------------	---------------

¹¹ Bottom Hole Location

UL or lot no. B	Section 6	Township 19S	Range 35E	Lot Idn	Feet from the 660'	North/South line North	Feet from the 1980'	East/West line East	County Lea
--------------------	--------------	-----------------	--------------	---------	-----------------------	---------------------------	------------------------	------------------------	---------------

¹² Lse Code S	¹³ Producing Method Code P	¹⁴ Gas Connection Date 3/28/2011	¹⁵ C-129 Permit Number	¹⁶ C-129 Effective Date	¹⁷ C-129 Expiration Date
-----------------------------	---	--	-----------------------------------	------------------------------------	-------------------------------------

III. Oil and Gas Transporters

¹⁸ Transporter OGRID	¹⁹ Transporter Name and Address	²⁰ POD	²¹ O/G	²² POD ULSTR Location And Description
5108	Sentinel Transportation LLC 1406 NM County Road Hobbs, NM 88240		O	B 6-19S-35E
246624	DCP Midstream 10 Desta Drive, Ste 400-West Midland, TX 79705		G	B 6-19S-35E

IV. Produced Water

²³ POD	²⁴ POD ULSTR Location and Description B 6-19S-35E
-------------------	---

V. Well Completion Data

²⁵ Spud Date 1/15/2008	²⁶ Ready Date 3/28/2011	²⁷ TD 11,500	²⁸ PBSD 11,475'	²⁹ Perforations 6,730-11,350'	³⁰ DHC, MC DHC-4302
³¹ Hole Size	³² Casing & Tubing Size	³³ Depth Set	³⁴ Sacks Cement		
17.5"	13.375"	425'	440 sx		
11"	8.625"	3450'	1100 sx		
7.875"	5.5"	11,500'	2550 sx		
	2-7/8"	11,451'			

VI. Well Test Data

³⁵ Date New Oil 3/28/2011	³⁶ Gas Delivery Date 3/28/2011	³⁷ Test Date 4/14/2011	³⁸ Test Length 24 hrs	³⁹ Tbg. Pressure -	⁴⁰ Csg. Pressure 39 psi
⁴¹ Choke Size	⁴² Oil 8	⁴³ Water 100	⁴⁴ Gas 1	⁴⁵ AOF	⁴⁶ Test Method Pumping

⁴⁷ I hereby certify that the rules of the Oil Conservation Division have been complied with and that the information given above is true and complete to the best of my knowledge and belief.

Signature:

Printed name:

Kimberly Faldyn

Title:

Engineering Tech

E-mail Address:

kfaldyn@plantationpetro.com

Date:

4/29/2011

Phone:

281-296-7222

OIL CONSERVATION DIVISION

DENIED BY Oil Conservation Division

On 05-16-11 see attached letter

APD reviewed by COH

For more information on this matter, please
call Cindy Herrera @ 575-393-6161 ext 118
or Email Cindy.Herrera@state.nm.us

Denied because of Financial assurance per
Rule 19.15.5.9.(A) (1)

District I
1625 N. French Dr., Hobbs, NM 88240
District II
1301 W. Grand Avenue, Artesia, NM 88210
District III
1000 Rio Brazos Rd., Aztec, NM 87410
District IV
1220 S. St. Francis Dr., Santa Fe, NM 87505

State of New Mexico
Energy, Minerals & Natural Resources

Form C-104
Revised June 10, 2003

Oil Conservation Division

1220 South St. Francis Dr.
Santa Fe, NM 87505

HOBBS OCD

Submit to Appropriate District Office
5 Copies

MAY 02 2011

☐ AMENDED REPORT

I. REQUEST FOR ALLOWABLE AND AUTHORIZATION TO TRANSPORT

¹ Operator name and Address Plantation Operating, LLC 4700 W. Sam Houston Parkway N., Suite 140 Houston, TX 77041		² OGRID Number 237788
		³ Reason for Filing Code/ Effective Date DHC / 3/28/2011
⁴ API Number 30 - 025-38642	⁵ Pool Name Wildcat Delaware	⁶ Pool Code 97771
⁷ Property Code 36892	⁸ Property Name Silver Oak	⁹ Well Number 1

¹⁰ Surface Location									
UL or lot no. B	Section 6	Township 19S	Range 35E	Lot Idn	Feet from the 660'	North/South Line North	Feet from the 1980'	East/West line East	County Lea

¹¹ Bottom Hole Location									
UL or lot no. B	Section 6	Township 19S	Range 35E	Lot Idn	Feet from the 660'	North/South line North	Feet from the 1980'	East/West line East	County Lea
¹² Lse Code S	¹³ Producing Method Code P	¹⁴ Gas Connection Date 3/28/2011	¹⁵ C-129 Permit Number	¹⁶ C-129 Effective Date	¹⁷ C-129 Expiration Date				

III. Oil and Gas Transporters

¹⁸ Transporter OGRID	¹⁹ Transporter Name and Address	²⁰ POD	²¹ O/G	²² POD ULSTR Location and Description
5108	Sentinel Transportation LLC 1406 NM County Road Hobbs, NM 88240		O	B 6-19S-35E
246624	DCP Midstream 10 Desta Drive, Ste 400-West Midland, TX 79705		G	B 6-19S-35E

IV. Produced Water

²³ POD	²⁴ POD ULSTR Location and Description B 6-19S-35E
-------------------	---


V. Well Completion Data

²⁵ Spud Date 1/15/2008	²⁶ Ready Date 3/28/2011	²⁷ TD 11,500	²⁸ PBTB 11,475'	²⁹ Perforations 6,730-11,350'	³⁰ DHC, MC DHC-4302
³¹ Hole Size	³² Casing & Tubing Size	³³ Depth Set	³⁴ Sacks Cement		
17.5"	13.375"	425'	440 sx		
11"	8.625"	3450'	1100 sx		
7.875"	5.5"	11,500'	2550 sx		
	2-7/8"	11,451'			

VI. Well Test Data

³⁵ Date New Oil 3/28/2011	³⁶ Gas Delivery Date 3/28/2011	³⁷ Test Date 4/14/2011	³⁸ Test Length 24 hr.	³⁹ Tbg. Pressure -	⁴⁰ Csg. Pressure 39 psi
⁴¹ Choke Size -	⁴² Oil 8	⁴³ Water 100	⁴⁴ Gas 1	⁴⁵ AOF N/A	⁴⁶ Test Method Pumping

⁴⁷ I hereby certify that the rules of the Oil Conservation Division have been complied with and that the information given above is true and complete to the best of my knowledge and belief.

Signature: 


Printed name: Kimberly Faldyn

Title: Engineering Tech

E-mail Address: kfaldyn@plantationpetro.com

Date: 4/29/2011 Phone: 281-296-7222

OIL CONSERVATION DIVISION

Appr DENIED BY Oil Conservation Division
On 05-16-11 see attached letter
Title: APD reviewed by 
Appr For more information on this matter, please
call Cindy Herrera @ 575-393-6161 ext 118
or Email Cindy.Herrera@state.nm.us

Denied because of Financial assurance per
Rule 19.15.5.9. (A) (1)