

Submit 1 Copy To Appropriate District  
Office  
District I  
1625 N. French Dr., Hobbs, NM 88240  
District II  
1301 W. Grand Ave., Artesia, NM 88210  
District III  
1000 Rio Brazos Rd., Aztec, NM 87410  
District IV  
1220 S. St. Francis Dr., Santa Fe, NM  
87505

State of New Mexico  
Energy, Minerals and Natural Resources

Form C-103  
October 13, 2009

<b>HOBS OGD CONSERVATION DIVISION</b> 1220 South St. Francis Dr. Santa Fe, NM 87505 MAY 31 2011		WELL API NO. 30-025-28539
5. Indicate Type of Lease STATE <input checked="" type="checkbox"/> FEE <input type="checkbox"/>		6. State Oil & Gas Lease No.
7. Lease Name or Unit Agreement Name Fred Turner		8. Well Number 3
9. OGRID Number 147179		10. Pool name or Wildcat Nadine:Paddock-Blinbry,West
SUNDRY NOTICES AND REPORTS ON WELLS (DO NOT USE THIS FORM FOR PROPOSALS TO DRILL OR TO DEEPEN OR PLUG BACK TO A DIFFERENT RESERVOIR. USE "APPLICATION FOR PERMIT" (FORM C-101) FOR SUCH PROPOSALS.)		
1. Type of Well: Oil Well <input checked="" type="checkbox"/> Gas Well <input type="checkbox"/> Other <input type="checkbox"/>		
2. Name of Operator Chesapeake Operating, Inc.		
3. Address of Operator P.O. Box 18496 Oklahoma City, OK 73154		
4. Well Location Unit Letter <u>O</u> : 430' feet from the <u>South</u> line and <u>1700'</u> feet from the <u>East</u> line Section <u>6</u> Township <u>20S</u> Range <u>38E</u> NMPM County <u>Lea</u>		
11. Elevation (Show whether DR, RKB, RT, GR, etc.) 3567'GR		

12. Check Appropriate Box to Indicate Nature of Notice, Report or Other Data

NOTICE OF INTENTION TO:

PERFORM REMEDIAL WORK ☐ PLUG AND ABANDON ☐  
TEMPORARILY ABANDON ☐ CHANGE PLANS ☐  
PULL OR ALTER CASING ☐ MULTIPLE COMPL ☐  
DOWNHOLE COMMINGLE ☐

OTHER: ☐

SUBSEQUENT REPORT OF:

REMEDIAL WORK ☐ ALTERING CASING ☐  
COMMENCE DRILLING OPNS. ☐ P AND A ☐  
CASING/CEMENT JOB ☐

OTHER: MIT Chart ☒

13. Describe proposed or completed operations. (Clearly state all pertinent details, and give pertinent dates, including estimated date of starting any proposed work). SEE RULE 19.15.7.14 NMAC. For Multiple Completions: Attach wellbore diagram of proposed completion or recompletion.

Please find attached the MIT chart as requested by NMOCD for extension of temporary abandonment of this well. NMOCD was notified in advance. Beginning psi was 540# and ending psi was 530#


This Approval of Temporary  
Abandonment Expires 5-26-2013

Spud Date:

Rig Release Date:

I hereby certify that the information above is true and complete to the best of my knowledge and belief.

SIGNATURE



TITLE Production Assistant

DATE 05/26/2011


Type or print name Pat Richards

E-mail address: pat.richards@chk.com

PHONE: (575)391-1462

For State Use Only

APPROVED BY:

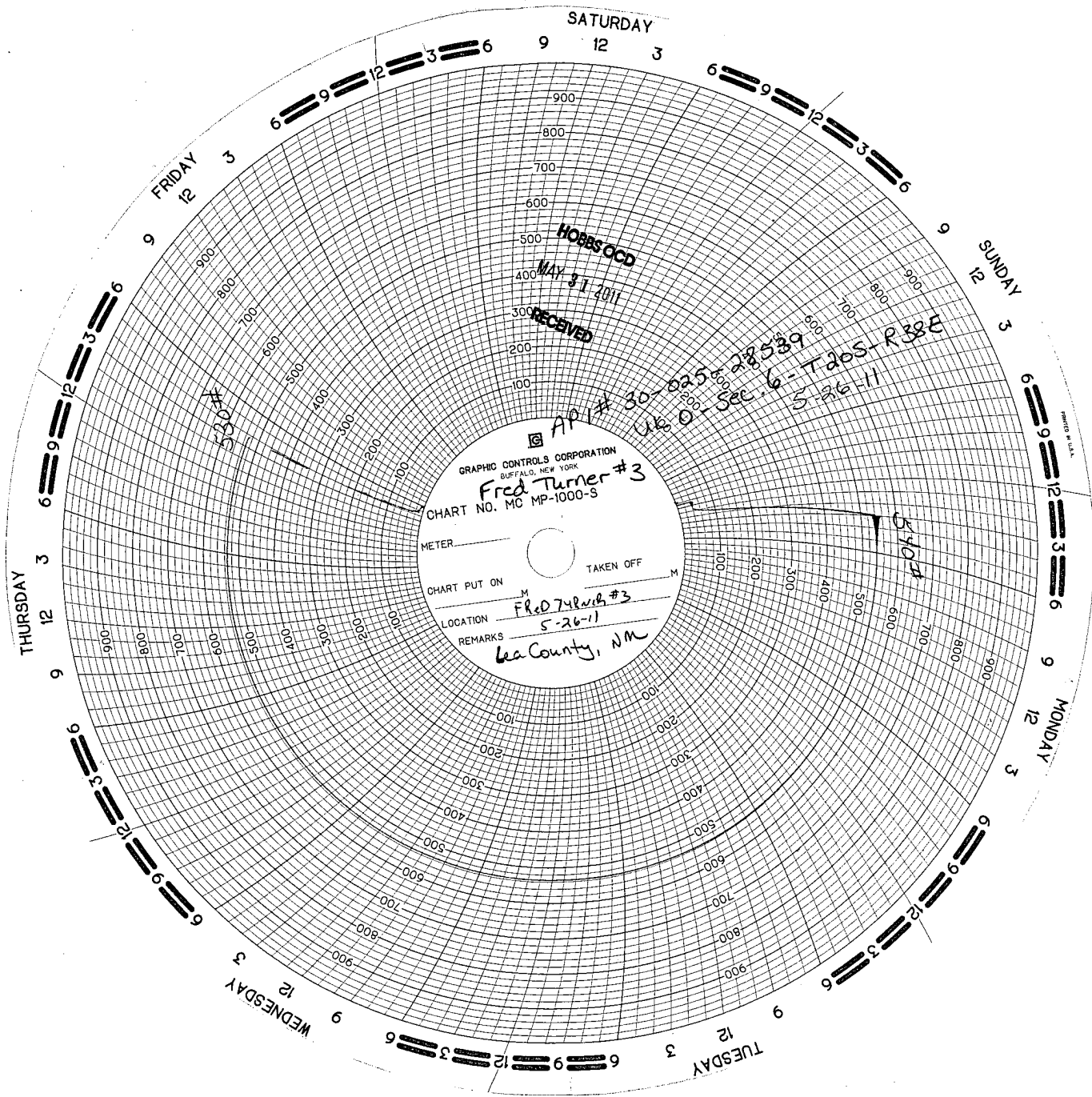


TITLE

State Mgr

DATE 6-1-2011

Conditions of Approval (if any):



Match Calibration  
5-26-11  
0-1000 Psi

THF  
4 PIT #4  
~~Hydro~~ *curry*

Chisapithec Enrich  
*But*