

HOBBS OCD

Jw

DISTRICT I

1625 N. French Dr., Hobbs, NM 88240

DISTRICT II

1301 W. Grand Avenue, Artesia, NM 88210

DISTRICT III

1000 Rio Brazos Rd., Aztec, NM 87410

DISTRICT IV

1220 S. St. Francis Dr., Santa Fe, NM 87505

MAY 25 2011

State of New Mexico
Energy, Minerals and Natural Resources Department

Form C-102

Revised July 16, 2010

Submit one copy to appropriate
District Office

RECEIVED

OIL CONSERVATION DIVISION

1220 South St. Francis Dr.
Santa Fe, New Mexico 87505

WELL LOCATION AND ACREAGE DEDICATION PLAT

☐ AMENDED REPORT

API Number 30-025-40147	Pool Code 96764	Pool Name Monument; ABO, Southeast
Property Code 302374	Property Name V. LAUGHLIN	Well Number 9
OGRID No. 873	Operator Name APACHE CORPORATION	Elevation 3553'

Surface Location

UL or lot No.	Section	Township	Range	Lot Idn	Feet from the	North/South line	Feet from the	East/West line	County
D	9	20 S	37 E		990	NORTH	940	WEST	LEA

Bottom Hole Location If Different From Surface

UL or lot No.	Section	Township	Range	Lot Idn	Feet from the	North/South line	Feet from the	East/West line	County

Dedicated Acres 40	Joint or Infill	Consolidation Code	Order No.
------------------------------	-----------------	--------------------	-----------

NO ALLOWABLE WILL BE ASSIGNED TO THIS COMPLETION UNTIL ALL INTERESTS HAVE BEEN CONSOLIDATED
OR A NON-STANDARD UNIT HAS BEEN APPROVED BY THE DIVISION

	SURFACE LOCATION Lat - N 32°35'32.03" Long - W 103°15'43.12" NMSPCE- N 580845.529 E 871300.110 (NAD-83)	OPERATOR CERTIFICATION I hereby certify that the information contained herein is true and complete to the best of my knowledge and belief, and that this organization either owns a working interest or unleased mineral interest in the land including the proposed bottom hole location or has a right to drill this well at this location pursuant to a contract with an owner of such a mineral or working interest, or to a voluntary pooling agreement or a compulsory pooling order heretofore entered by the division. <u>Sorina L. Flores</u> 5/23/11 Signature Date <u>Sorina L. Flores</u> Printed Name <u>Sorina.L.Flores@apachecorp.com</u> Email Address
	SURFACE LOCATION Lat - N 32°35'31.59" Long - W 103°15'41.40" NMSPCE- N 580783.600 E 830117.559 (NAD-27)	
SURVEYOR CERTIFICATION I hereby certify that the well location shown on this plat was plotted from field notes of actual surveys made by me or under my supervision, and that the same is true and correct to the best of my belief.		
Date Surveyed _____ Signature & Seal of Professional Surveyor _____ Certificate No. Gary L. Jones 7977 BASIN SURVEYS 24673		

JUN 06 2011

Jw

DISTRICT I

1625 N. French Dr., Hobbs, NM 88240

DISTRICT II

1301 W. Grand Avenue, Artesia, NM 88201

DISTRICT III

1000 Rio Brazos Rd., Aztec, NM 87410

DISTRICT IV

1220 S. St. Francis Dr., Santa Fe, NM 87505

MAY 25 2011

State of New Mexico
Energy, Minerals and Natural Resources DepartmentForm C-102
Revised July 16, 2010Submit one copy to appropriate
District Office

RECEIVED

OIL CONSERVATION DIVISION

1220 South St. Francis Dr.
Santa Fe, New Mexico 87505

WELL LOCATION AND ACREAGE DEDICATION PLAT

☐ AMENDED REPORT

API Number 30-025-40147	Pool Code 57000	Pool Name SKaggs; Drinkard
Property Code 302374	Property Name V. LAUGHLIN	Well Number 9
OGRID No. 873	Operator Name APACHE CORPORATION	Elevation 3553'

Surface Location

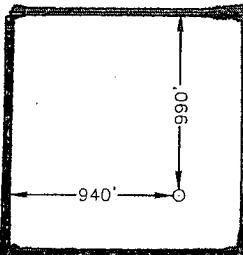
UL or lot No.	Section	Township	Range	Lot Idn	Feet from the	North/South line	Feet from the	East/West line	County
D	9	20 S	37 E		990	NORTH	940	WEST	LEA

Bottom Hole Location If Different From Surface

UL or lot No.	Section	Township	Range	Lot Idn	Feet from the	North/South line	Feet from the	East/West line	County

Dedicated Acres 40	Joint or Infill	Consolidation Code	Order No.
------------------------------	-----------------	--------------------	-----------

NO ALLOWABLE WILL BE ASSIGNED TO THIS COMPLETION UNTIL ALL INTERESTS HAVE BEEN CONSOLIDATED
OR A NON-STANDARD UNIT HAS BEEN APPROVED BY THE DIVISION

	SURFACE LOCATION Lat - N 32°35'32.03" Long - W 103°15'43.12" NMSPCE- N 580845.529 E 871300.110 (NAD-83)				
	SURFACE LOCATION Lat - N 32°35'31.59" Long - W 103°15'41.40" NMSPCE- N 580783.600 E 830117.559 (NAD-27)				

OPERATOR CERTIFICATION

I hereby certify that the information contained herein is true and complete to the best of my knowledge and belief, and that this organization either owns a working interest or unleased mineral interest in the land including the proposed bottom hole location or has a right to drill this well at this location pursuant to a contract with an owner of such a mineral or working interest, or to a voluntary pooling agreement or a compulsory pooling order heretofore entered by the Division.

Sorina L. Flores 5/23/11
 Signature Date

Sorina L. Flores
 Printed Name

Sorina.L.Flores@apachecorp.com
 Email Address

SURVEYOR CERTIFICATION

I hereby certify that the well location shown on this plat was plotted from field notes of actual surveys made by me or under my supervision, and that the same is true and correct to the best of my belief.

GARY L. JONES
 Date Surveyed

GARY L. JONES
 Signature & Seal of Professional Surveyor 7977

Certificate No. Gary L. Jones 7977

BASIN SURVEYS 24673

JUN 06 2011

Jw

DISTRICT I

1625 N. French Dr., Hobbs, NM 88240

DISTRICT II

1301 W. Grand Avenue, Artesia, NM 88210

DISTRICT III

1000 Rio Brazos Rd., Aztec, NM 87410

DISTRICT IV

1220 S. St. Francis Dr., Santa Fe, NM 87505

MAY 25 2011

State of New Mexico
Energy, Minerals and Natural Resources Department

Form C-102

Revised July 16, 2010

Submit one copy to appropriate
District Office

RECEIVED

OIL CONSERVATION DIVISION

1220 South St. Francis Dr.
Santa Fe, New Mexico 87505

WELL LOCATION AND ACREAGE DEDICATION PLAT

☐ AMENDED REPORT

API Number 30-025-40147	Pool Code 47090	Pool Name Monument; Tubb
Property Code 302374	Property Name V. LAUGHLIN	Well Number 9
OGRID No. 873	Operator Name APACHE CORPORATION	Elevation 3553'

Surface Location

UL or lot No.	Section	Township	Range	Lot Idn	Feet from the	North/South line	Feet from the	East/West line	County
D	9	20 S	37 E		990	NORTH	940	WEST	LEA

Bottom Hole Location If Different From Surface

UL or lot No.	Section	Township	Range	Lot Idn	Feet from the	North/South line	Feet from the	East/West line	County

Dedicated Acres 80	Joint or Infill	Consolidation Code	Order No.
------------------------------	-----------------	--------------------	-----------

NO ALLOWABLE WILL BE ASSIGNED TO THIS COMPLETION UNTIL ALL INTERESTS HAVE BEEN CONSOLIDATED
OR A NON-STANDARD UNIT HAS BEEN APPROVED BY THE DIVISION

<p>SURFACE LOCATION Lat - N 32°35'32.03" Long - W 103°15'43.12" NMSPCE- N 580845.529 E 871300.110 (NAD-83)</p> <p>SURFACE LOCATION Lat - N 32°35'31.59" Long - W 103°15'41.40" NMSPCE- N 580783.600 E 830117.559 (NAD-27)</p>	<p>OPERATOR CERTIFICATION</p> <p>I hereby certify that the information contained herein is true and complete to the best of my knowledge and belief, and that this organization either owns a working interest or unleased mineral interest in the land including the proposed bottom hole location or has a right to drill this well at this location pursuant to a contract with an owner of such a mineral or working interest, or to a voluntary pooling agreement or a compulsory pooling order heretofore entered by the Division.</p> <p><i>Sorina L. Flores</i> 5/23/11 Signature Date</p> <p><i>Sorina L. Flores</i> Printed Name</p> <p><i>Sorina.Flores@apachecorp.com</i> Email Address</p>	
	<p>SURVEYOR CERTIFICATION</p> <p>I hereby certify that the well location shown on this plat was plotted from field notes of actual surveys made by me or under my supervision, and that the same is true and correct to the best of my belief.</p>	
	<p>Date Surveyed _____</p> <p>Signature & Seal of Professional Surveyor _____</p>	
	<p>Certificate No. Gary L. Jones 7977</p> <p>BASIN SURVEYS 24673</p>	

JUN 06 2011

HOBBS OCD

Jw

DISTRICT I

1625 N. French Dr., Hobbs, NM 88240

MAY 25 2011

State of New Mexico

Energy, Minerals and Natural Resources Department

Form C-102

Revised July 16, 2010

DISTRICT II

1301 W. Grand Avenue, Artesia, NM 88210

Submit one copy to appropriate
District Office

DISTRICT III

1000 Rio Brazos Rd., Aztec, NM 87410

RECEIVED

OIL CONSERVATION DIVISION

1220 South St. Francis Dr.
Santa Fe, New Mexico 87505

DISTRICT IV

1220 S. St. Francis Dr., Santa Fe, NM 87505

WELL LOCATION AND ACREAGE DEDICATION PLAT

☐ AMENDED REPORT

API Number 30-025-40147	Pool Code 63780	Pool Name Wleir; Blirebry
Property Code 302374	Property Name V. LAUGHLIN	Well Number 9
OGRID No. 873	Operator Name APACHE CORPORATION	Elevation 3553'

Surface Location

UL or lot No.	Section	Township	Range	Lot Idn	Feet from the	North/South line	Feet from the	East/West line	County
D	9	20 S	37 E		990	NORTH	940	WEST	LEA

Bottom Hole Location If Different From Surface

UL or lot No.	Section	Township	Range	Lot Idn	Feet from the	North/South line	Feet from the	East/West line	County

Dedicated Acres 40	Joint or Infill	Consolidation Code	Order No.
------------------------------	-----------------	--------------------	-----------

NO ALLOWABLE WILL BE ASSIGNED TO THIS COMPLETION UNTIL ALL INTERESTS HAVE BEEN CONSOLIDATED
OR A NON-STANDARD UNIT HAS BEEN APPROVED BY THE DIVISION

	SURFACE LOCATION Lat - N 32°35'32.03" Long - W 103°15'43.12" NMSPCE- N 580845.529 E 871300.110 (NAD-83)	OPERATOR CERTIFICATION I hereby certify that the information contained herein is true and complete to the best of my knowledge and belief, and that this organization either owns a working interest or unleased mineral interest in the land including the proposed bottom hole location or has a right to drill this well at this location pursuant to a contract with an owner of such a mineral or working interest, or to a voluntary pooling agreement or a compulsory pooling order heretofore entered by the Division. <u>Sorina L. Flores</u> 5/23/11 Signature Date <u>Sorina L. Flores</u> Printed Name <u>Sorina.Flores@apachecorp.com</u> Email Address
	SURFACE LOCATION Lat - N 32°35'31.59" Long - W 103°15'41.40" NMSPCE- N 580783.600 E 830117.559 (NAD-27)	
SURVEYOR CERTIFICATION I hereby certify that the well location shown on this plat was plotted from field notes of actual surveys made by me or under my supervision, and that the same is true and correct to the best of my belief.		
Date Surveyed _____ Signature & Seal of Professional Surveyor _____ Certificate No. Gary L. Jones 7977 BASIN SURVEYS 24673		

JUN 06 2011

HOBBS OCD

Jw

DISTRICT I
1625 N. French Dr., Hobbs, NM 88240

MAY 25 2011

State of New Mexico
Energy, Minerals and Natural Resources DepartmentForm C-102
Revised July 18, 2010DISTRICT II
1301 W. Grand Avenue, Artesia, NM 88210Submit one copy to appropriate
District OfficeDISTRICT III
1000 Rio Brazos Rd., Aztec, NM 87410RECEIVED OIL CONSERVATION DIVISION
1220 South St. Francis Dr.
Santa Fe, New Mexico 87505DISTRICT IV
1220 S. St. Francis Dr., Santa Fe, NM 87505

WELL LOCATION AND ACREAGE DEDICATION PLAT

☐ AMENDED REPORT

API Number 30-025-40347	Pool Code 47080	Pool Name Monument; Paddock
Property Code 302374	Property Name V. LAUGHLIN	Well Number 9
OGRID No. 873	Operator Name APACHE CORPORATION	Elevation 3553'

Surface Location

UL or lot No.	Section	Township	Range	Lot Idn	Feet from the	North/South line	Feet from the	East/West line	County
D	9	20 S	37 E		990	NORTH	940	WEST	LEA

Bottom Hole Location If Different From Surface

UL or lot No.	Section	Township	Range	Lot Idn	Feet from the	North/South line	Feet from the	East/West line	County

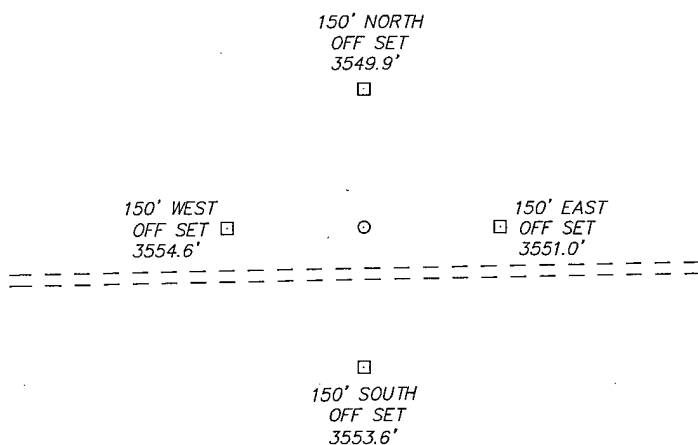
Dedicated Acres 40	Joint or Infill	Consolidation Code	Order No.
------------------------------	-----------------	--------------------	-----------

NO ALLOWABLE WILL BE ASSIGNED TO THIS COMPLETION UNTIL ALL INTERESTS HAVE BEEN CONSOLIDATED
OR A NON-STANDARD UNIT HAS BEEN APPROVED BY THE DIVISION

	SURFACE LOCATION Lat - N 32°35'32.03" Long - W 103°15'43.12" NMSPCE- N 580845.529 E 871300.110 (NAD-83)	OPERATOR CERTIFICATION I hereby certify that the information contained herein is true and complete to the best of my knowledge and belief, and that this organization either owns a working interest or unleased mineral interest in the land including the proposed bottom hole location or has a right to drill this well at this location pursuant to a contract with an owner of such a mineral or working interest, or to a voluntary pooling agreement or a compulsory pooling order heretofore entered by the Division. Sorina L. Flores 5/23/11 Signature Date Sorina L. Flores Printed Name Sorina.L.Flores@apachecorp.com Email Address
	SURFACE LOCATION Lat - N 32°35'31.59" Long - W 103°15'41.40" NMSPCE- N 580783.600 E 830117.559 (NAD-27)	
SURVEYOR CERTIFICATION I hereby certify that the well location shown on this plat was plotted from field notes of actual surveys made by me or under my supervision, and that the same is true and correct to the best of my belief. 		Date Surveyed Signature & Seal of Professional Surveyor Certificate No. Gary L. Jones 7977 BASIN SURVEYS 24673

JUN 06 2011

SECTION 9, TOWNSHIP 20 SOUTH, RANGE 37 EAST, N.M.P.M.,
LEA COUNTY, NEW MEXICO.



APACHE CORPORATION
V. LAUGHLIN #9
ELEV. - 3553'

Lat - N 32°35'32.03"
Long - W 103°15'43.12"
NMSPCE- N 580845.529
E 871300.110
(NAD-83)

Lat - N 32°35'31.59"
Long - W 103°15'41.40"
NMSPCE- N 580783.600
E 830117.559
(NAD-27)

200 0 200 400 FEET
SCALE: 1" = 200'

Directions to Location:

FROM THE MILE MARKER 8 OF HWY 8, GO NORTH
0.4 MILES TO LEASE ROAD, ON LEASE ROAD GO
EAST 0.2 MILES TO PROPOSED LOCATION.

BASIN SURVEYS P.O. BOX 1786 - HOBBS, NEW MEXICO

W.O. Number: 24673 Drawn By: J. SMALL

Date: 05-18-2011 Disk: JMS 24673

APACHE CORPORATION

REF: V. LAUGHLIN #9 / WELL PAD TOPO

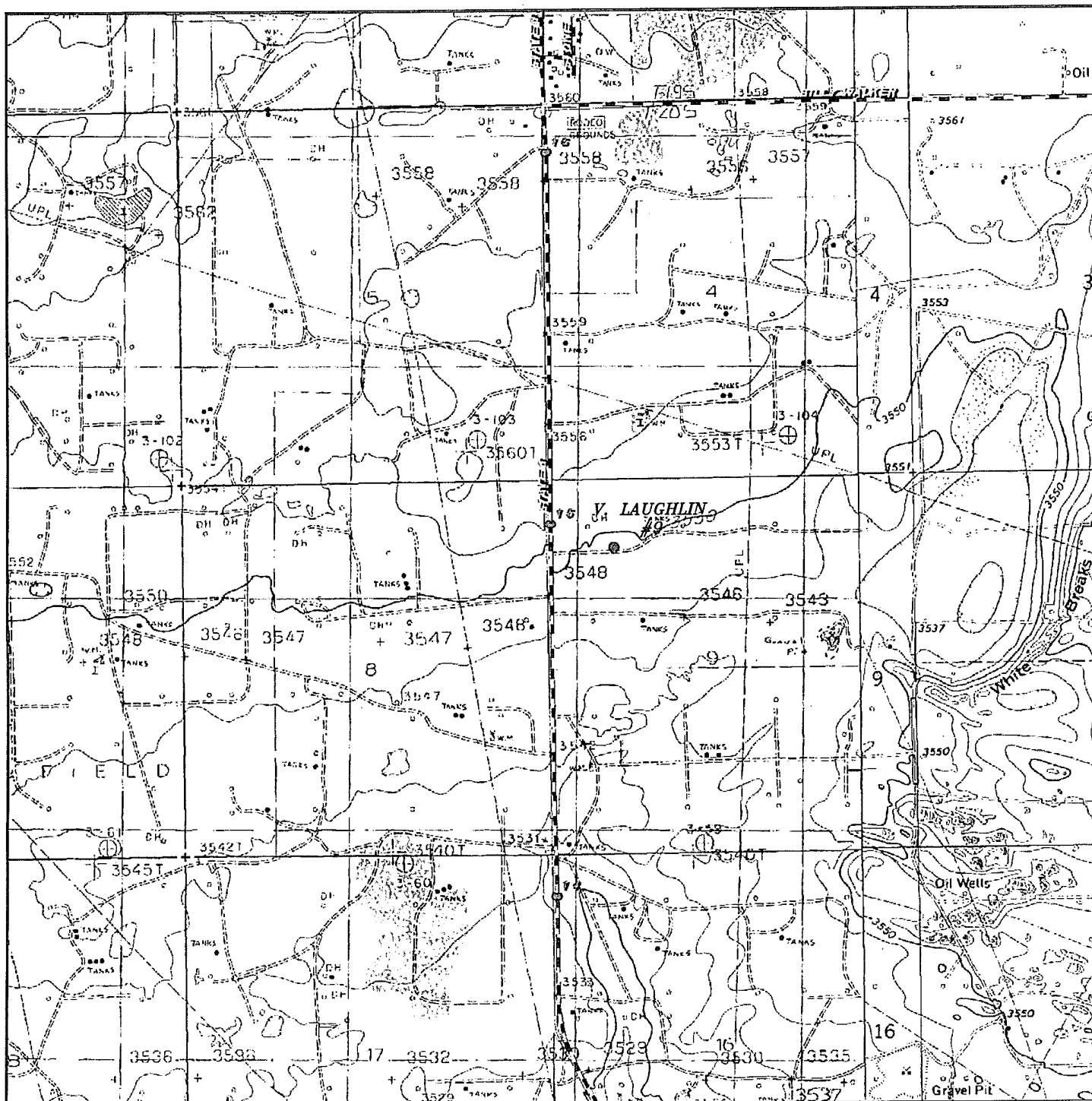
THE V. LAUGHLIN #9 LOCATED 990'

FROM THE NORTH LINE AND 940' FROM THE WEST LINE OF

SECTION 9, TOWNSHIP 20 SOUTH, RANGE 37 EAST,

N.M.P.M., LEA COUNTY, NEW MEXICO.

Survey Date: 05-12-2011 Sheet 1 of 1 Sheets



V. LAUGHLIN #9

Located 990' FNL and 940' FWL

Section 9, Township 20 South, Range 37 East,
N.M.P.M., Lea County, New Mexico.



P.O. Box 1786
1120 N. West County Rd.
Hobbs, New Mexico 88241
(575) 393-7316 - Office
(575) 392-2206 - Fax
basinsurveys.com

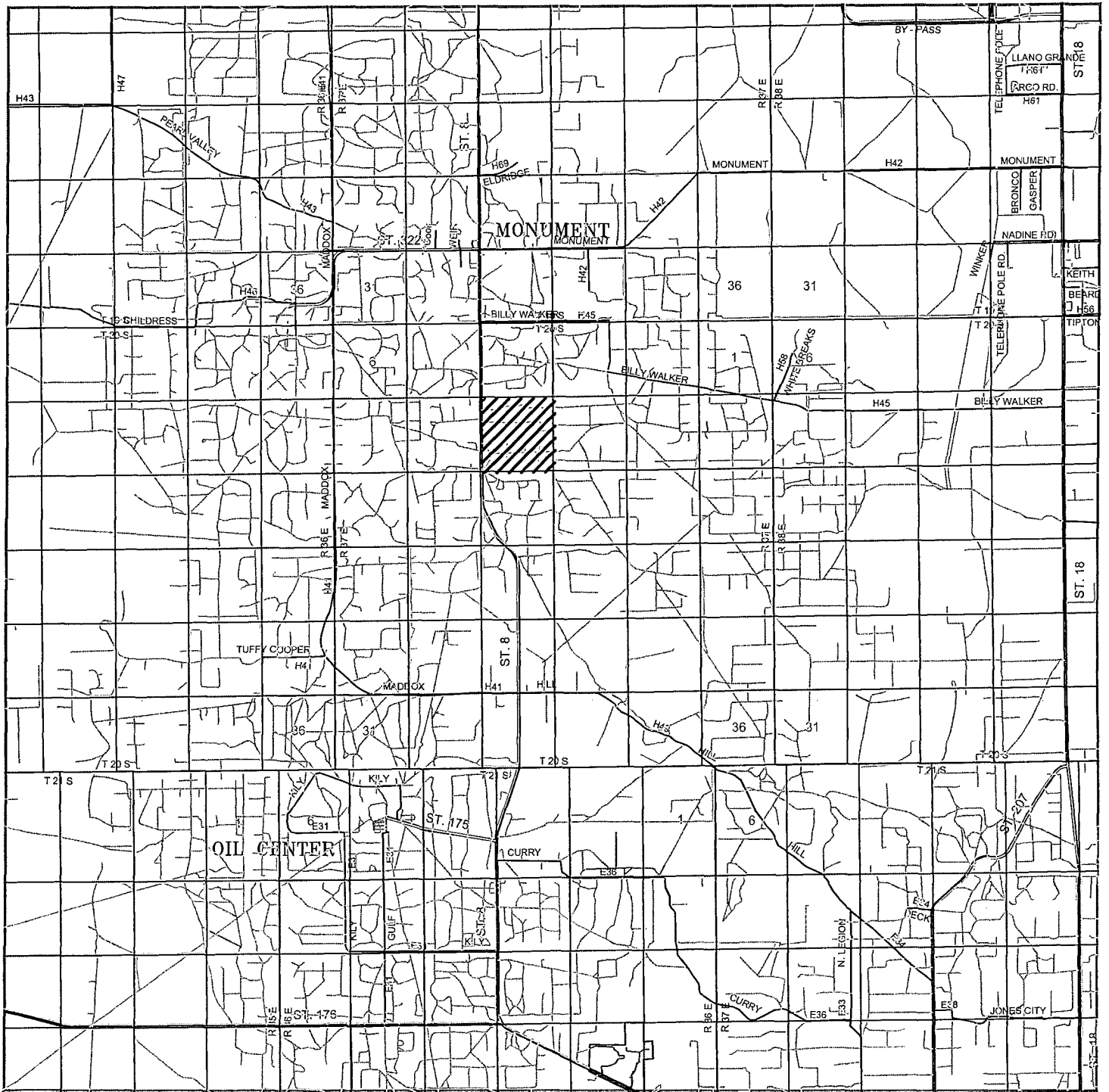
W.O. Number: JMS 24673

Survey Date: 05-12-2011

Scale: 1" = 2000'

Date: 05-18-2011


APACHE
CORPORATION



V. LAUGHLIN #9

Located 990' FNL and 940' FWL

Section 9, Township 20 South, Range 37 East,
N.M.P.M., Lea County, New Mexico.



P.O. Box 1786
1120 N. West County Rd.
Hobbs, New Mexico 88241
(575) 393-7316 - Office
(575) 392-2206 - Fax
basinsurveys.com


W.O. Number: JMS 24673

Survey Date: 05-12-2011

Scale: 1" = 2 Miles

Date: 05-18-2011

APACHE
CORPORATION



V. LAUGHLIN #9

Located 990' FNL and 940' FWL

Section 9, Township 20 South, Range 37 East,
N.M.P.M., Lea County, New Mexico.

basin
surveys
focused on excellence
in the oilfield

P.O. Box 1786
1120 N. West County Rd.
Hobbs, New Mexico 88241
(575) 393-7316 - Office
(575) 392-2206 - Fax
basinsurveys.com

W.O. Number: JMS 24673

Scale: 1" = 2000'

YELLOW TINT - USA LAND
BLUE TINT - STATE LAND
NATURAL COLOR - FEE LAND

APACHE
CORPORATION