

District II  
1301 W. Grand Avenue, Artesia, NM 87003

District III  
1000 Rio Brazos Rd., Aztec, NM 87410

District IV  
1220 S. St. Francis Dr., Santa Fe, NM 87505

Oil Conservation Division  
1220 South St. Francis Dr.  
Santa Fe, NM 87505

Submit one copy to appropriate District Office

☐ AMENDED REPORT

## I. REQUEST FOR ALLOWABLE AND AUTHORIZATION TO TRANSPORT

<sup>1</sup> Operator name and Address Yates Petroleum Corporation 105 South Fourth Street Artesia, NM 88210		<sup>2</sup> OGRID Number 025575
		<sup>3</sup> Reason for Filing Code/ Effective Date RT for May, 2011 for Bone Spring 9842'-13,130
<sup>4</sup> API Number 30 - 025 - 39941	<sup>5</sup> Pool Name Berry; Bone Spring, North	<sup>6</sup> Pool Code 05535
<sup>7</sup> Property Code 38342 38501	<sup>8</sup> Property Name Blackberry BKB State Com	<sup>9</sup> Well Number 1H

## II. <sup>10</sup> Surface Location

Ul or lot no. Lot 16	Section 6	Township 21S	Range 34E	Lot Idn	Feet from the 3300	North/South Line South	Feet from the 330	East/West line East	County Lea
-------------------------	--------------	-----------------	--------------	---------	-----------------------	---------------------------	----------------------	------------------------	---------------

<sup>11</sup> Bottom Hole Location

UL or lot no. Lot 15	Section 6	Township 21S	Range 34E	Lot Idn	Feet from the 3340	North/South line South	Feet from the 4893	East/West line East	County Lea
<sup>12</sup> Lse Code S	<sup>13</sup> Producing Method Code P		<sup>14</sup> Gas Connection Date		<sup>15</sup> C-129 Permit Number		<sup>16</sup> C-129 Effective Date		<sup>17</sup> C-129 Expiration Date




### III. Oil and Gas Transporters

[illegible]

#### IV. Well Completion Data

<sup>21</sup> Spud Date 2/7/11	<sup>22</sup> Ready Date 5/10/11	<sup>23</sup> TD 13,237'	<sup>24</sup> PBTD 13,137'	<sup>25</sup> Perforations 9842'-13,130'	<sup>26</sup> DHC, MC
<sup>27</sup> Hole Size	<sup>28</sup> Casing & Tubing Size	<sup>29</sup> Depth Set		<sup>30</sup> Sacks Cement	

## V. Well Test Data

<sup>31</sup> Date New Oil 5/11/11	<sup>32</sup> Gas Delivery Date	<sup>33</sup> Test Date	<sup>34</sup> Test Length	<sup>35</sup> Tbg. Pressure	<sup>36</sup> Csg. Pressure
<sup>37</sup> Choke Size	<sup>38</sup> Oil	<sup>39</sup> Water	<sup>40</sup> Gas		<sup>41</sup> Test Method
<sup>42</sup> I hereby certify that the rules of the Oil Conservation Division have been complied with and that the information given above is true and complete to the best of my knowledge and belief. Signature: 			OIL CONSERVATION DIVISION		
Printed name: Tina Huerta			Approved by: 		
Title: Regulatory Compliance Supervisor			Title: 		
E-mail Address: tinah@yatespetroleum.com			Approval Date: JUN 08 2011		
Date: May 12, 2011		Phone: 575-748-4168			