

UNITED STATES
DEPARTMENT OF THE INTERIOR
BUREAU OF LAND MANAGEMENTN.M. Oil Cons. Division
1625 N. French Dr.
Hobbs, NM 88240FORM APPROVED
OMB No. 1004-0135
Expires: January 31, 2004

SUNDRY NOTICES AND REPORTS ON WELL
Do not use this form for proposals to drill or to re-enter an abandoned well. Use Form 3160-3 (APD) for such proposals.

SUBMIT IN TRIPLICATE - Other instructions on reverse side

1. Type of Well

☐ Oil Well ☒ Gas Well ☐ Other

2. Name of Operator

BTA Oil Producers

3a. Address

104 S. Pecos, Midland, TX 79701

3b. Phone No. (include area code)

(432) 682-3753

4. Location of Well (Footage, Sec., T, R., M., or Survey Description)

Sec. 18, T23S, R34E, SWSE, 660' FSL & 1980' FEL

5. Lease Serial No.

NMLC1065194

6. If Indian, Allottee or Tribe Name

7. If Unit or CA/Agreement, Name and/or No.

NMNM104029

8. Well Name and No.

Bell Lake, 7909 JV-P #2

9. API Well No.

30-025-34827

10. Field and Pool, or Exploratory Area

Bell Lake, Morrow Mid

11. County or Parish, State


Lea County, NM

12. CHECK APPROPRIATE BOX(ES) TO INDICATE NATURE OF NOTICE, REPORT, OR OTHER DATA

TYPE OF SUBMISSION	TYPE OF ACTION			
<input type="checkbox"/> Notice of Intent	<input type="checkbox"/> Acidize	<input type="checkbox"/> Deepen	<input type="checkbox"/> Production (Start/Resume)	<input type="checkbox"/> Water Shut-Off
<input checked="" type="checkbox"/> Subsequent Report	<input type="checkbox"/> Alter Casing	<input type="checkbox"/> Fracture Treat	<input type="checkbox"/> Reclamation	<input type="checkbox"/> Well Integrity
<input type="checkbox"/> Final Abandonment Notice	<input type="checkbox"/> Casing Repair	<input type="checkbox"/> New Construction	<input type="checkbox"/> Recomplete	<input checked="" type="checkbox"/> Other Perforate and Test
	<input type="checkbox"/> Change Plans	<input type="checkbox"/> Plug and Abandon	<input type="checkbox"/> Temporarily Abandon	
	<input type="checkbox"/> Convert to Injection	<input type="checkbox"/> Plug Back	<input type="checkbox"/> Water Disposal	

3. Describe Proposed or Completed Operation (clearly state all pertinent details, including estimated starting date of any proposed work and approximate duration thereof. If the proposal is to deepen directionally or recompleat horizontally, give subsurface locations and measured and true vertical depths of all pertinent markers and zones. Attach the Bond under which the work will be performed or provide the Bond No. on file with BLM/BIA. Required subsequent reports shall be filed within 30 days following completion of the involved operations. If the operation results in a multiple completion or recompleat in a new interval, a Form 3160-4 shall be filed once testing has been completed. Final Abandonment Notices shall be filed only after all requirements, including reclamation, have been completed, and the operator has determined that the site is ready for final inspection.)

1. RU Wireline. Perforate 13,009 - 13,020' w/ 6 jspf.
2. Acidize w/2500 gal 7-1/2% MSA.
3. Flow test to evaluate.
4. RIH w/TCP BH. Set Pkr @ 11,185'. Swab down.
5. Perforate 11,815 - 835' w/4 jspf.
6. Acidize w/5000 gals 15% NeFe w/92 ball sealers.
7. Flow test to evaluate.
8. Acidize w/20000 gal 15% HCl.
9. Flow test to evaluate.



14. I hereby certify that the foregoing is true and correct
Name (Printed/Typed)

Pam Inskeep

Title Regulatory Administrator

Signature

Date 03/17/2004

THIS SPACE FOR FEDERAL OR STATE OFFICE USE

Approved by (Signature)

Name
(Printed/Typed)

Title

Conditions of approval, if any, are attached. Approval of this notice does not warrant or certify that the applicant holds legal or equitable title to those rights in the subject lease which would entitle the applicant to conduct operations thereon.

Office

Date

Title 18 U.S.C. Section 1001 and Title 43 U.S.C. Section 1212, make it a crime for any person knowingly and willfully to make to any department or agency of the United States any false, fictitious or fraudulent statements or representations as to any matter within its jurisdiction.

(Continued on next page)

GWW

UNITED STATES
DEPARTMENT OF THE INTERIOR
BUREAU OF LAND MANAGEMENT

N.M. Oil Cons. Division

1625 N. French Dr.

Hobbs, NM 88240

FORM APPROVED
OMB No. 1004-0135
Expires: January 31, 2004

SUNDRY NOTICES AND REPORTS ON WELLS
Do not use this form for proposals to drill or to re-enter an abandoned well. Use Form 3160-3 (APD) for such proposals.

SUBMIT IN TRIPLICATE - Other instructions on reverse side

1. Type of Well

☐ Oil Well ☒ Gas Well ☐ Other

2. Name of Operator

BTA Oil Producers

3a. Address

104 S. Pecos, Midland, TX 79701

3b. Phone No. (include area code)

(432) 682-3753

4. Location of Well (Footage, Sec., T, R., M., or Survey Description)

Sec. 18, T23S, R34E, SWSE, 660' FSL & 1980' FEL

5. Lease Serial No.

NMLC1065194

6. If Indian, Allottee or Tribe Name

7. If Unit or CA/Agreement, Name and/or No.

NMNM104029

8. Well Name and No.

Bell Lake, 7909 JV-P #2

9. API Well No.

30-025-34827

10. Field and Pool, or Exploratory Area

Bell Lake, Morrow Mid

11. County or Parish, State

Lea County, NM


12. CHECK APPROPRIATE BOX(ES) TO INDICATE NATURE OF NOTICE, REPORT, OR OTHER DATA

TYPE OF SUBMISSION	TYPE OF ACTION			
<input type="checkbox"/> Notice of Intent	<input type="checkbox"/> Acidize	<input type="checkbox"/> Deepen	<input type="checkbox"/> Production (Start/Resume)	<input type="checkbox"/> Water Shut-Off
<input checked="" type="checkbox"/> Subsequent Report	<input type="checkbox"/> Alter Casing	<input type="checkbox"/> Fracture Treat	<input type="checkbox"/> Reclamation	<input type="checkbox"/> Well Integrity
<input type="checkbox"/> Final Abandonment Notice	<input type="checkbox"/> Casing Repair	<input type="checkbox"/> New Construction	<input type="checkbox"/> Recomplete	<input checked="" type="checkbox"/> Other Perforate and Test
	<input type="checkbox"/> Change Plans	<input type="checkbox"/> Plug and Abandon	<input type="checkbox"/> Temporarily Abandon	
	<input type="checkbox"/> Convert to Injection	<input type="checkbox"/> Plug Back	<input type="checkbox"/> Water Disposal	

3. Describe Proposed or Completed Operation (clearly state all pertinent details, including estimated starting date of any proposed work and approximate duration thereof. If the proposal is to deepen directionally or recompleat horizontally, give subsurface locations and measured and true vertical depths of all pertinent markers and zones. Attach the Bond under which the work will be performed or provide the Bond No. on file with BLM/BIA. Required subsequent reports shall be filed within 30 days following completion of the involved operations. If the operation results in a multiple completion or recompleat in a new interval, a Form 3160-4 shall be filed once testing has been completed. Final Abandonment Notices shall be filed only after all requirements, including reclamation, have been completed, and the operator has determined that the site is ready for final inspection.)

CORRECTION TO 3160-5 submitted 3/17/2004

1. RU Wireline. Perforate 13,009 - 13,020' w/ 6 jspf.
2. Acidize w/2500 gal 7-1/2% MSA.
3. Flow test to evaluate.
4. RIH and set plug in X nipple A 12,912' (top of pkr). Test plug to 3000 psi. Dump 3 sx sand on plug.
5. RIH w/TCP BHA. Set pkr @ 11,185'. Swab down.
6. Perforate 11,815 - 835' w/4 jspf.
7. Acidize w/5000 gals 15% NeFe w/92 ball sealers.
8. Flow test to evaluate.
9. Acidize w/20000 gal 15% HCl.
10. Flow test to evaluate.



14. I hereby certify that the foregoing is true and correct

Name (Printed/Typed)

Pam Inskeep

Title

Regulatory Administrator

Signature

Date

03/19/2004

THIS SPACE FOR FEDERAL OR STATE OFFICE USE

Approved by (Signature)

Name

(Printed/Typed)

Title

Conditions of approval, if any, are attached. Approval of this notice does not warrant or certify that the applicant holds legal or equitable title to those rights in the subject lease which would entitle the applicant to conduct operations thereon.

Office

Date

Title 18 U.S.C. Section 1001 and Title 43 U.S.C. Section 1212, make it a crime for any person knowingly and willfully to make to any department or agency of the United States any false, fictitious or fraudulent statements or representations as to any matter within its jurisdiction.

(Continued on next page)

UNITED STATES
DEPARTMENT OF THE INTERIOR
BUREAU OF LAND MANAGEMENTN.M. Oil Cons. Division
1625 N. French Dr.
Albuquerque, NM 88240FORM APPROVED
OMB No. 1004-0135
Expires: January 31, 2004**SUNDRY NOTICES AND REPORTS ON WELLS**
*Do not use this form for proposals to drill or to re-enter an abandoned well. Use Form 3160-3 (APD) for such proposals.***SUBMIT IN TRIPLICATE - Other instructions on reverse side**

1. Type of Well

☐ Oil Well ☒ Gas Well ☐ Other

2. Name of Operator

BTA Oil Producers

3a. Address

104 S. Pecos, Midland, TX 79701

3b. Phone No. (include area code)

(432) 682-3753

4. Location of Well (Footage, Sec., T, R., M., or Survey Description)

Sec. 18, T23S, R34E, SWSE, 660' FSL & 1980' FEL

5. Lease Serial No.

NMLC1065194

6. If Indian, Allottee or Tribe Name

7. If Unit or CA/Agreement, Name and/or No.

NMNM104029

8. Well Name and No.

Bell Lake, 7909 JV-P #2

9. API Well No.

30-025-34827

10. Field and Pool, or Exploratory Area

Bell Lake, Morrow Mid

11. County or Parish, State

Lea County, NM

12. CHECK APPROPRIATE BOX(ES) TO INDICATE NATURE OF NOTICE, REPORT, OR OTHER DATA

TYPE OF SUBMISSION	TYPE OF ACTION			
<input type="checkbox"/> Notice of Intent	<input type="checkbox"/> Acidize	<input type="checkbox"/> Deepen	<input type="checkbox"/> Production (Start/Resume)	<input type="checkbox"/> Water Shut-Off
<input checked="" type="checkbox"/> Subsequent Report	<input type="checkbox"/> Alter Casing	<input type="checkbox"/> Fracture Treat	<input type="checkbox"/> Reclamation	<input type="checkbox"/> Well Integrity
<input type="checkbox"/> Final Abandonment Notice	<input type="checkbox"/> Casing Repair	<input type="checkbox"/> New Construction	<input type="checkbox"/> Recomplete	<input checked="" type="checkbox"/> Other Perforate and Test
	<input type="checkbox"/> Change Plans	<input type="checkbox"/> Plug and Abandon	<input type="checkbox"/> Temporarily Abandon	
	<input type="checkbox"/> Convert to Injection	<input type="checkbox"/> Plug Back	<input type="checkbox"/> Water Disposal	

3. Describe Proposed or Completed Operation (clearly state all pertinent details, including estimated starting date of any proposed work and approximate duration thereof. If the proposal is to deepen directionally or recompleat horizontally, give subsurface locations and measured and true vertical depths of all pertinent markers and zones. Attach the Bond under which the work will be performed or provide the Bond No. on file with BLM/BIA. Required subsequent reports shall be filed within 30 days following completion of the involved operations. If the operation results in a multiple completion or recompleat in a new interval, a Form 3160-4 shall be filed once testing has been completed. Final Abandonment Notices shall be filed only after all requirements, including reclamation, have been completed, and the operator has determined that the site is ready for final inspection.)

1. MI & RU CU. NU BOP.


2. PU & RIH w/TCP BHA, RP for 5" liner on 2-7/8" tbg. Press test tbg to 8000 psi while RIH.

3. RU Wireline. Set pkr @ 12,812'. ND BOP, NU WH. Swab down.

4. Perforate 12,979 - 982' & 12,985 - 13,006' w/ 6 jspf.

5. Acidize w/1500 gal 7-1/2% HCl w/375 gals methanol.

6. Flow test to evaluate.

14. I hereby certify that the foregoing is true and correct
Name (Printed/Typed)

Pam Inskeep

Title Regulatory Administrator

Signature

Date 02/27/2004

THIS SPACE FOR FEDERAL OR STATE OFFICE USE

Approved by (Signature)

Name
(Printed/Typed)

Title

Conditions of approval, if any, are attached. Approval of this notice does not warrant or certify that the applicant holds legal or equitable title to those rights in the subject lease which would entitle the applicant to conduct operations thereon.

Office

Date

Title 18 U.S.C. Section 1001 and Title 43 U.S.C. Section 1212, make it a crime for any person knowingly and willfully to make to any department or agency of the United States any false, fictitious or fraudulent statements or representations as to any matter within its jurisdiction.

(Continued on next page)