

All distances must be from the outer boundaries of the Section.

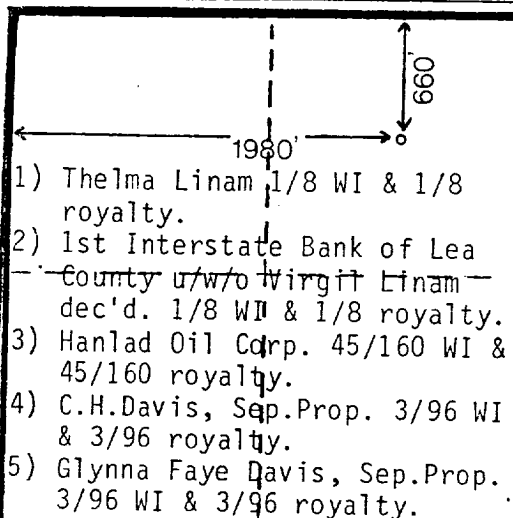
Operator Echo Production, Inc.		Lease Linam		Well No. 1	
Unit Letter C	Section 23	Township 9 South	Range 32 East	County Lea	
Actual Portage Location of Wells: 660 feet from the North line and 1980 feet from the West line					
Ground Level Elev. 4335 ft.	Producing Formation Atoka		Pool Wildcat		Dedicated Acreage: 320 Acres

1. Outline the acreage dedicated to the subject well by colored pencil or hatchure marks on the plat below.
2. If more than one lease is dedicated to the well, outline each and identify the ownership thereof (both as to working interest and royalty).
3. If more than one lease of different ownership is dedicated to the well, have the interests of all owners been consolidated by communitization, unitization, force-pooling, etc?

☒ Yes ☐ No If answer is "yes," type of consolidation Force-pooling

If answer is "no," list the owners and tract descriptions which have actually been consolidated. (Use reverse side of this form if necessary.)

No allowable will be assigned to the well until all interests have been consolidated (by communitization, unitization, forced-pooling, or otherwise) or until a non-standard unit, eliminating such interests, has been approved by the Division.

 <p>1) Thelma Linam 1/8 WI & 1/8 royalty. 2) 1st Interstate Bank of Lea County w/o Virgil Linam dec'd. 1/8 WI & 1/8 royalty. 3) Hanlad Oil Corp. 45/160 WI & 45/160 royalty. 4) C.H.Davis, Sep.Prop. 3/96 WI & 3/96 royalty. 5) Glynna Faye Davis, Sep.Prop. 3/96 WI & 3/96 royalty.</p>	<p>1) Warren Oil & Gas Corp. 1/2 WI & 1/2 royalty. 2) Lucille Cooper, a widow, 1/4 WI & 1/4 royalty. 3) Thomas E. Davis, Sep.Prop. 1/12 WI & 1/12 royalty. 4) Paul Davis 1/12 WI & 1/12 royalty. 5) H.H.Davis 1/12 WI & 1/12 royalty.</p>
---	---

CERTIFICATION

I hereby certify that the information contained herein is true and complete to the best of my knowledge and belief.

G. Clint Hendrickson

Name
G. Clint Hendrickson

Position
Landman

Company
Echo Production, Inc.

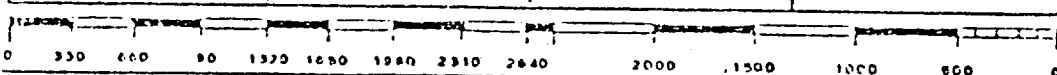
Date
July 10, 1984

I hereby certify that the well location shown on this plat was plotted from field notes of actual surveys made by me or under my supervision, and that the same is true and correct to the best of my knowledge and belief.

Date Surveyed

Registered Professional Engineer and/or Land Surveyor

Certificate No.



All distances must be from the outer boundaries of the Section.

(continued)

Operator Echo Production, Inc.			Lease Linam			Well No. 1		
Unit Letter	Section	Township	Range	County				
Actual Portage Location of Wells:								
feet from the		line and		feet from the		line		
Ground Level Elev.	Producing Formation		Pool	Dedicated Acreage:		Acres		

1. Outline the acreage dedicated to the subject well by colored pencil or hachure marks on the plat below.
2. If more than one lease is dedicated to the well, outline each and identify the ownership thereof (both as to working interest and royalty).
3. If more than one lease of different ownership is dedicated to the well, have the interests of all owners been consolidated by communitization, unitization, force-pooling, etc?

☐ Yes ☐ No If answer is "yes," type of consolidation _____

If answer is "no," list the owners and tract descriptions which have actually been consolidated. (Use reverse side of this form if necessary.) _____

No allowable will be assigned to the well until all interests have been consolidated (by communitization, unitization, forced-pooling, or otherwise) or until a non-standard unit, eliminating such interests, has been approved by the Division.

- 6) H.C.Hood and the heirs or devisees of his wife Helen Hood, dec'd. 1/16 WI & no royalty.
- 7) John Cornwell 1/16 WI & no royalty.
- 8) Roy Garner 5/160 WI & 5/160 royalty.
- 9) C.B.Christie, Jr. 7/96 WI & 7/96 royalty.
- 10) Richard, Michael, Stephen Moore as their Sep. Properties 3/96 WI & 3/96 royalty.
- 11) C.E.Alexander 1/32 WI & 1/32 royalty.

CERTIFICATION

I hereby certify that the information contained herein is true and complete to the best of my knowledge and belief.

Name

Position

Company

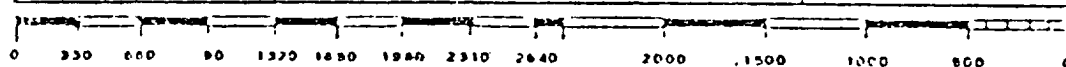
Date

I hereby certify that the well location shown on this plat was plotted from field notes of actual surveys made by me or under my supervision, and that the same is true and correct to the best of my knowledge and belief.

Date Surveyed

Registered Professional Engineer and/or Land Surveyor

Certificate No.



Form C-102
Revised 10-1-79

All distances must be from the outer boundaries of the Section.

(continued)

No allowable will be assigned to the well until all interests have been consolidated (by communitization, unitization, forced-pooling, or otherwise) or until a non-standard unit, eliminating such interests, has been approved by the Division.

Certificate No.

