

District I  
PO Box 1980, Hobbs, NM 88241-1980  
District II  
811 S. 1st Street, Artesia, NM 88210-2834  
District III  
1000 Rio Brazos Rd., Aztec, NM 87410  
District IV  
PO Box 2088, Santa Fe, NM 87504-2088

State of New Mexico  
Energy, Minerals & Natural Resources Department

Form C-104  
Revised February 10, 1994  
Instructions on back  
Submit to Appropriate District Office  
5 Copies

**OIL CONSERVATION DIVISION**  
**P.O. Box 2088**  
**Santa Fe, NM 87504-2088**

☐ AMENDED REPORT

**I. REQUEST FOR ALLOWABLE AND AUTHORIZATION TO TRANSPORT**

<sup>1</sup> Operator name and Address Collins & Ware, Inc. 508 W. Wall, Suite 1200 Midland, Texas 79701		<sup>2</sup> OGRID Number 004874
		<sup>3</sup> Reason for Filing Code CH Effective 7-1-96
<sup>4</sup> API Number 30-025-00102	<sup>5</sup> Pool Name Caprock Devonian, East	<sup>6</sup> Pool Code 08930
<sup>7</sup> Property Code 19168	<sup>8</sup> Property Name Posey, H C, A	<sup>9</sup> Well Number 5

**II. <sup>10</sup> Surface Location**

UL or lot no.	Section	Township	Range	Lot. Idn	Feet from the	North/South Line	Feet from the	East/West line	County
A	11	12S	32E		660	North	990	East	Lea

**<sup>11</sup> Bottom Hole Location**

UL or lot no.	Section	Township	Range	Lot. Idn	Feet from the	North/South Line	Feet from the	East/West line	County
<sup>12</sup> Lse Code P	<sup>13</sup> Producing Method Code P	<sup>14</sup> Gas Connection Date	<sup>15</sup> C-129 Permit Number	<sup>16</sup> C-129 Effective Date	<sup>17</sup> C-129 Expiration Date				

**III. Oil and Gas Transporters**

<sup>18</sup> Transporter OGRID	<sup>19</sup> Transporter Name and Address	<sup>20</sup> POD	<sup>21</sup> O/G	<sup>22</sup> POD ULSTR Location and Description
138648	Amoco Pipeline ICT 502 N. West Avenue Levelland, Texas 79336	0015610	0	Battery located in Unit A, Sec. 11, T12S, R32E.

**IV. Produced Water**

<sup>23</sup> POD 0015650	<sup>24</sup> POD ULSTR Location and Description Unit A, Sec. 11, T12S, R32E. Water disposed in E. Caprock SWD #1.
------------------------------	---


**V. Well Completion Data**

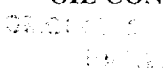
<sup>25</sup> Spud Date	<sup>26</sup> Ready Date	<sup>27</sup> TD	<sup>28</sup> PBTB	<sup>29</sup> Perforations
<sup>30</sup> Hole Sie	<sup>31</sup> Casing & Tubing Size	<sup>32</sup> Depth Set	<sup>33</sup> Sacks Cement	


**VI. Well Test Data**

<sup>34</sup> Date New Oil	<sup>35</sup> Gas Delivery Date	<sup>36</sup> Test Date	<sup>37</sup> Test Length	<sup>38</sup> Tbg. Pressure	<sup>39</sup> Csg. Pressure
<sup>40</sup> Choke Size	<sup>41</sup> Oil	<sup>42</sup> Water	<sup>43</sup> Gas	<sup>44</sup> AOF	<sup>45</sup> Test Method

<sup>46</sup> I hereby certify that the rules of the Oil Conservation Division have been complied with and that the information given above is true and complete to the best of my knowledge and belief.

Signature:   
Printed name: James E. Orseth  
Title: Vice President of Operations  
Date: 6/26/96  
Phone: 915-687-3435

<b>OIL CONSERVATION DIVISION</b>	
Approved by: 	
Title:	
Approval Date: JUL 13 1996	

<sup>47</sup> If this is a change of operator fill in the OGRID number and name of the previous operator Amerada Hess Corporation (000495)			
Previous Operator Signature: 	Printed Name: J.W. Pitzer	Title: District Superintendent	Date: 6/30/96