

NUMBER OF COPIES RECEIVED		
DISTRIBUTION		
SANTA FE		
FILE		
U.S.G.S.		
LAND OFFICE		
TRANSPORTER	OIL	
	GAS	
PRODUCTION OFFICE		
OPERATOR		

EW MEXICO OIL CONSERVATION COMMISSION
WELL LOCATION AND ACREAGE DEDICATION PLAT
SEE INSTRUCTIONS FOR COMPLETING THIS FORM ON THE REVERSE SIDE

FORM C-128
Revised 5/1/57

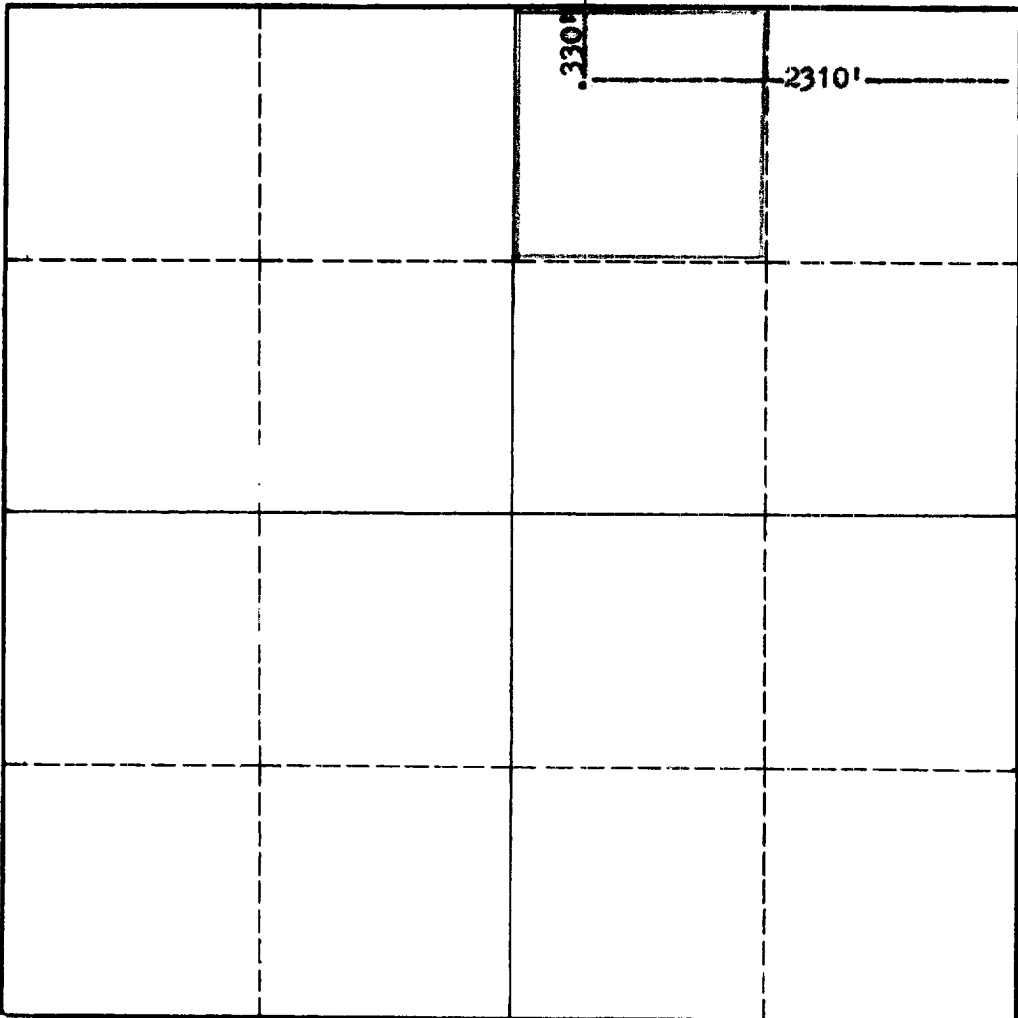
SECTION A

Operator Amerada Petroleum Corporation			Lease H. C. Posey "A"		Well No. 4
Unit Letter B	Section 14	Township 12S	Range 32E	County Lea	
Actual Footage Location of Well: 330 feet from the North line and 2310 feet from the East line					
Ground Level Elev. 4354' DF	Producing Formation Pennsylvanian		Pool East Caprock		Dedicated Acreage: 40 Acres

1. Is the Operator the only owner in the dedicated acreage outlined on the plat below? YES ☒ NO ☐ . ("Owner" means the person who has the right to drill into and to produce from any pool and to appropriate the production either for himself or for himself and another. (65-3-29 (e) NMSA 1935 Comp.)
2. If the answer to question one is "no," have the interests of all the owners been consolidated by communitization agreement or otherwise? YES ☐ NO ☐ . If answer is "yes," Type of Consolidation _____
3. If the answer to question two is "no," list all the owners and their respective interests below:

Owner	Land Description

SECTION B



CERTIFICATION

I hereby certify that the information in SECTION A above is true and complete to the best of my knowledge and belief.



Name	<i>H. C. Posey</i>
Position	District Superintendent
Company	Amerada Petroleum Corp.
Date	2-15-65

I hereby certify that the well location shown on the plat in SECTION B was plotted from field notes of actual surveys made by me or under my supervision, and that the same is true and correct to the best of my knowledge and belief.

Date Surveyed
Registered Professional Engineer and/or Land Surveyor
Certificate No.

INSTRUCTIONS FOR COMPLETION OF FORM C-128

1. Operator shall furnish and certify to the information called for in Section A.
2. Operator shall outline the dedicated acreage for *both* oil and gas wells on the plat in Section B.
3. A registered professional engineer or land surveyor registered in the State of New Mexico or approved by the Commission shall show on the plat the location of the well and certify this information in the space provided.
4. All distances shown on the plat must be from the outer boundaries of the Section.
5. If additional space is needed for listing owners and their respective interests as required in question 3 of Section A, please use space below.

<div>NUMBER OF COPIES RECEIVED</div> <div>DISTRIBUTION</div> <table><tr><td>SANTA FE</td><td></td><td></td></tr><tr><td>FILE</td><td></td><td></td></tr><tr><td>U.S.G.S.</td><td></td><td></td></tr><tr><td>LAND OFFICE</td><td></td><td></td></tr><tr><td>TRANSPORTER</td><td>OIL</td><td></td></tr><tr><td></td><td>GAS</td><td></td></tr><tr><td>REGISTRATION OFFICE</td><td></td><td></td></tr><tr><td>OPERATOR</td><td></td><td></td></tr></table>		SANTA FE			FILE			U.S.G.S.			LAND OFFICE			TRANSPORTER	OIL			GAS		REGISTRATION OFFICE			OPERATOR			<div>NEW MEXICO OIL CONSERVATION COMMISSION</div> <div>FORM C-103</div> <div>(Rev 3-55)</div> <div>MISCELLANEOUS REPORTS ON WELLS</div> <div>(Submit to appropriate District Office as per Commission Rule 1106)</div>			
SANTA FE																													
FILE																													
U.S.G.S.																													
LAND OFFICE																													
TRANSPORTER	OIL																												
	GAS																												
REGISTRATION OFFICE																													
OPERATOR																													
Name of Company Amerada Petroleum Corporation			Address P. O. Box 668 - Hobbs, New Mexico																										
Lease H. C. Posey "A"		Well No. 4	Unit Letter B	Section 14	Township 12N	Range 32E																							
Date Work Performed		Pool East Caprock		County Lea																									
THIS IS A REPORT OF: (Check appropriate block)																													
<div><input type="checkbox"/> Beginning Drilling Operations</div> <div><input type="checkbox"/> Casing Test and Cement Job</div> <div><input checked="" type="checkbox"/> Other (Explain):</div> <div><input type="checkbox"/> Plugging</div> <div><input type="checkbox"/> Remedial Work</div> <div>To change name of well.</div>																													
Detailed account of work done, nature and quantity of materials used, and results obtained. Change name of well to H. C. Posey "A" #4. Formerly carried as East Caprock Salt Water Disposal #2. NOTE: Form 102 has been filed to recomplete from salt water disposal well to an oil well.																													
Witnessed by		Position		Company																									
FILL IN BELOW FOR REMEDIAL WORK REPORTS ONLY																													
ORIGINAL WELL DATA																													
D F Elev.		T D		P B T D		Producing Interval	Completion Date																						
Tubing Diameter		Tubing Depth		Oil String Diameter		Oil String Depth																							
Perforated Interval(s)																													
Open Hole Interval				Producing Formation(s)																									
RESULTS OF WORKOVER																													
Test	Date of Test	Oil Production BPD	Gas Production MCFPD	Water Production BPD	GOR Cubic feet/Bbl	Gas Well Potential MCFPD																							
Before Workover																													
After Workover																													
OIL CONSERVATION COMMISSION				I hereby certify that the information given above is true and complete to the best of my knowledge.																									
Approved by 				Name 																									
Title				Position District Superintendent																									
Date				Company Amerada Petroleum Corporation																									