

NEW MEXICO OIL CONSERVATION COMMISSION
Santa Fe, New Mexico

Form G-101
Revised (12/1/55)
HOBBS OFFICE OCC
1962 MAY 9 AM 10:10

NOTICE OF INTENTION TO DRILL

Notice must be given to the District Office of the Oil Conservation Commission and approval obtained before drilling or recompletion begins. If changes in the proposed plan are considered advisable, a copy of this notice showing such changes will be returned to the sender. Submit this notice in QUINTUPLICATE. One copy will be returned following approval. See additional instructions in Rules and Regulations of the Commission. If State Land submit 6 Copies Attach Form G-128 in triplicate to first 3 copies of form G-101

930 Fidelity Union Life Bldg. Dallas, Texas

May 7th, 1962

(Place)

(Date)

OIL CONSERVATION COMMISSION
SANTA FE, NEW MEXICO

Gentlemen:

You are hereby notified that it is our intention to commence the Drilling of a well to be known as

Dalport Oil Corporation

(Company or Operator)

Caprock State

(Lease)

, Well No. **1**, in **M** The well is

(Unit)

located **660** feet from the **South** line and **990** feet from the

West

line of Section **30**, T. **12S**, R. **32E**, NMPM.

(GIVE LOCATION FROM SECTION LINE)

Caprock State Pool, **Lea** County

If State Land the Oil and Gas Lease is No. **L-399**

If patented land the owner is

Address

We propose to drill well with drilling equipment as follows: **Rotary to 1450'**

Cable tools to TD

The status of plugging bond is **blanket bond on file**

Drilling Contractor **Cactus Drilling Company, Hobbs, New Mexico**

We intend to complete this well in the **Green**

formation at an approximate depth of **3040** feet.

CASING PROGRAM

We propose to use the following strings of Casing and to cement them as indicated:

| Size of Hole | Size of Casing | Weight per Foot | New or Second Hand | Depth | Sacks Cement |
|--------------|----------------|-----------------|--------------------|--------------|--------------|
| 8 3/4 | 7" | 24# | Second hand | 1450' | 300 |
| 6 1/4 | 4 1/2 | 9.5# | New | 3050 | 100 |
| | | | | | |
| | | | | | |

If changes in the above plans become advisable we will notify you immediately.

ADDITIONAL INFORMATION (If recompletion give full details of proposed plan of work.)

Approved **7"** 1962
Except as follows:

OIL CONSERVATION COMMISSION

By

Sincerely yours,

DALPORT OIL CORPORATION

(Company or Operator)

By

Position **President**

Send Communications regarding well to

Name **Dalport Oil Corporation**

Address **930 Fidelity Union Life Bldg Dallas, Texas**

NEW MEXICO OIL CONSERVATION COMMISSION
WELL LOCATION AND ACREAGE DEDICATION PLAT

HOBBS OFFICE
FORM C-128
Revised 5/1/57

SEE INSTRUCTIONS FOR COMPLETING THIS FORM ON THE REVERSE SIDE

SECTION A

| | | | | |
|--|-------------------------------------|-------------------------------|--------------------------------------|----------------------|
| Operator DALPORT OIL CORPORATION | | Lease CAPROCK STATE | | Well No. 1 |
| Unit Letter M | Section 30 | Township 12 SOUTH | Range 32 EAST | County LEA |
| Actual Footage Location of Well: 660 feet from the SOUTH line and 990 feet from the WEST line | | | | |
| Ground Level Elev. 4401 | Producing Formation Queen | Pool Caprock | Dedicated Acreage 40 Acres | |


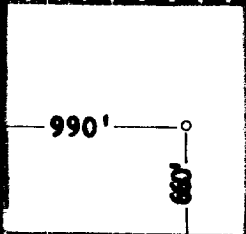
1. In the Operator the only owner in the dedicated acreage outlined on the plat below? YES ☒ NO ____ ("Owner" means the person who has the right to drill into and to produce from any pool and to appropriate the production either for himself or for himself and another. (65-3-29 (e) NMSA 1935 Comp.)
2. If the answer to question one is "no," have the interests of all the owners been consolidated by communitization agreement or otherwise? YES ____ NO ____ . If answer is "yes," Type of Consolidation ____
3. If the answer to question two is "no," list all the owners and their respective interests below:

| Owner | Land Description |
|-------|------------------|
| | |
| | |

SECTION B

| | | | |
|--|--|--|--|
| | | | |
| | | | |
| | | | |
| | | | |

NOTE: LOCATION IS 9.65 FEET HIGHER THAN
GRADIDGE CORP. CAP UNIT #30-16
IN SW $\frac{1}{4}$ SE $\frac{1}{4}$ SEC. 30-12-32




CERTIFICATION

I hereby certify that the information in SECTION A above is true and complete to the best of my knowledge and belief.

Name **W. R. Taylor**
Position **President**
Company **Dalport Oil Corp.**
Date **May 7, 1962**

I hereby certify that the well location shown on the plat in SECTION B was plotted from field notes of actual surveys made by me or under my supervision, and that the same is true and correct to the best of my knowledge and belief.

Date Surveyed
5-2-62
Registered Professional Engineer
and/or Land Surveyor, **JOHN W. WEST**

Certificate No.
N. M. - P. E. & L. S. NO. 676

0 330 660 990 1320 1650 1980 2310 2640 2000 1500 1000 500 0