

Submit to Appropriate  
District Office  
State Lease -- 6 copies  
Fee Lease -- 5 copies

State of New Mexico  
Energy, Minerals and Natural Resources Department

Form C-101  
Revised 1-1-89

OIL CONSERVATION DIVISION

DISTRICT I  
P.O. Box 1980, Hobbs, NM 88240

DISTRICT II  
P.O. Drawer DD, Artesia, NM 88210

DISTRICT III  
1000 Rio Brazos Rd., Aztec, NM 87410

P.O. Box 2088  
Santa Fe, New Mexico 87504-2088

API NO. (assigned by OCD on New Wells)

30-025-00969

5. Indicate Type of Lease

STATE ☒

FEE ☐

6. State Oil & Gas Lease No.

L-1650

APPLICATION FOR PERMIT TO DRILL, DEEPEN, OR PLUG BACK

1a. Type of Work:

DRILL ☐

RE-ENTER ☒

DEEPEN ☐

PLUG BACK ☐

b. Type of Well:

OIL  
WELL ☒

GAS  
WELL ☐

OTHER ☐

SINGLE  
ZONE ☒

MULTIPLE  
ZONE ☐

7. Lease Name or Unit Agreement Name

COASTAL STATE

2. Name of Operator

CHI OPERATING, INC

8. Well No.

1

3. Address of Operator

P. O. BOX 1799, MIDLAND, TX 79702

9. Pool name or Wildcat

37000  
Lane San Andres

4. Well Location

Unit Letter F : 1980 Feet From The WEST Line and 1980 Feet From The NORTH Line

Section 36 Township 9S Range 33E NMPM LEA County

10. Proposed Depth

5300'

11. Formation

SAN ANDRES

12. Rotary or C.T.

13. Elevations (Show whether DF, RT, GR, etc.)

4274 GR

14. Kind & Status Plug. Bond

\$50,000 BLANKET

15. Drilling Contractor

REAL WELL SERVICE

16. Approx. Date Work will start

12/16/91

17. PROPOSED CASING AND CEMENT PROGRAM

SIZE OF HOLE	SIZE OF CASING	WEIGHT PER FOOT	SETTING DEPTH	SACKS OF CEMENT	EST. TOP
7 7/8	4 1/2"	11.60#	5300'	650	SURFACE

Re-entry of BTA oil Producer Sunray B St Com #1

PLAN TO DRILL PLUGS @ SURFACE, 4039' & SET 4 1/2", 11.60# & CMT TO SURFACE.

IN ABOVE SPACE DESCRIBE PROPOSED PROGRAM: IF PROPOSAL IS TO DEEPEN OR PLUG BACK, GIVE DATA ON PRESENT PRODUCTIVE ZONE AND PROPOSED NEW PRODUCTIVE ZONE. GIVE BLOWOUT PREVENTER PROGRAM, IF ANY.

I hereby certify that the information above is true and complete to the best of my knowledge and belief.

SIGNATURE

TITLE

PRESIDENT

DATE 12/09/91

TYPE OR PRINT NAME

DAVID H. HARRISON

915  
TELEPHONE NO. 685-5001

(This space for State Use)

Orig. Signed by  
Paul Kautz  
Geologist

APPROVED BY

TITLE

DATE

CONDITIONS OF APPROVAL, IF ANY:

Permit Expires 6 Months From Approval  
Date Unless Drilling Underway.

# OIL CONSERVATION DIVISION

P.O. Box 2088  
Santa Fe, New Mexico 87504-2088

DISTRICT I  
P.O. Box 1980, Hobbs, NM 88240

DISTRICT II  
P.O. Drawer DD, Artesia, NM 88210

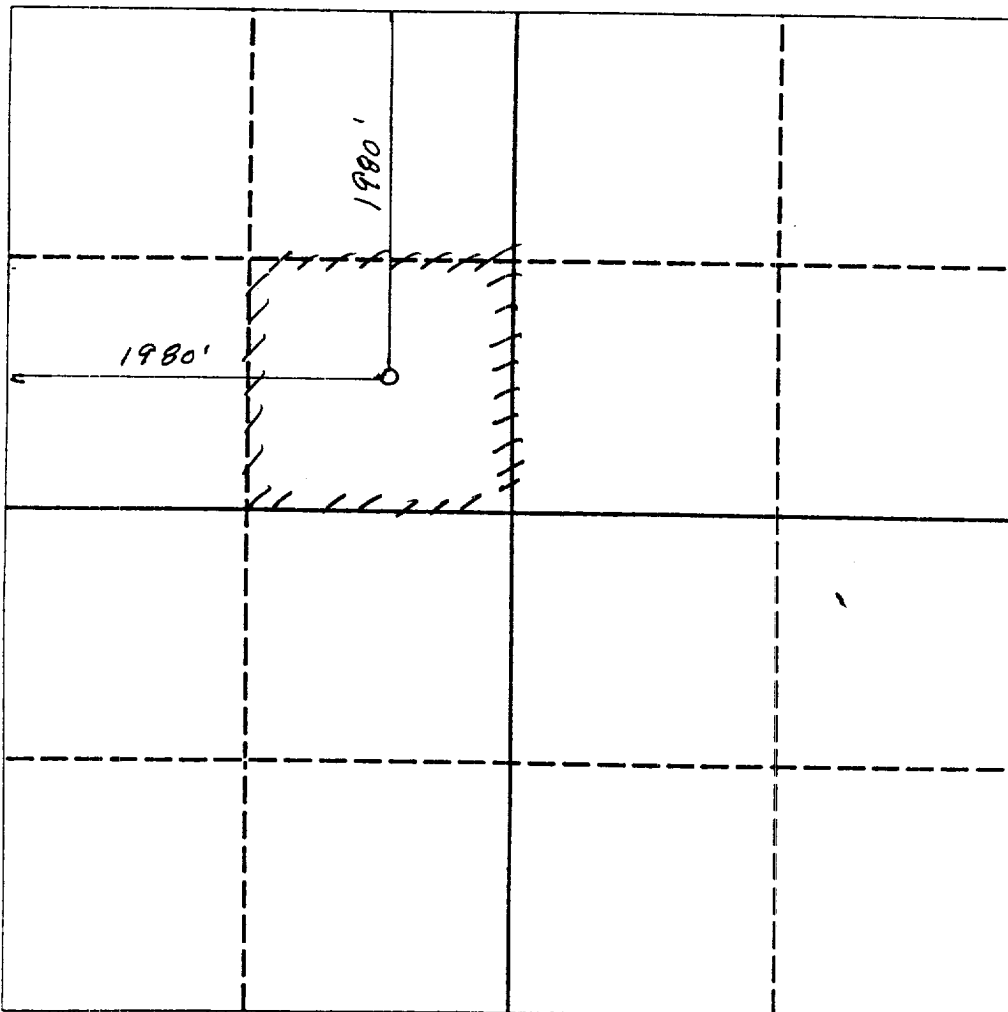
DISTRICT III  
1000 Rio Brazos Rd., Aztec, NM 87410

## WELL LOCATION AND ACREAGE DEDICATION PLAT

All Distances must be from the outer boundaries of the section

Operator CHI OPERATING INC.			Lease COASTAL STATE		Well No. 1
Unit Letter	Section 36	Township 9-S	Range 33-E	County NMPM	LEA
Actual Footage Location of Well: 1980 feet from the WEST line and 1980 feet from the NORTH line					
Ground level Elev. 4274	Producing Formation SAN ANDRES		Pool LANE SAN ANDRES	Dedicated Acreage: 40.80 Acres	

1. Outline the acreage dedicated to the subject well by colored pencil or hatchure marks on the plat below.
2. If more than one lease is dedicated to the well, outline each and identify the ownership thereof (both as to working interest and royalty).
3. If more than one lease of different ownership is dedicated to the well, have the interest of all owners been consolidated by communitization, unitization, force-pooling, etc?  
☐ Yes ☒ No If answer is "yes" type of consolidation \_\_\_\_\_  
If answer is "no" list the owners and tract descriptions which have actually been consolidated. (Use reverse side of this form if necessary). \_\_\_\_\_  
No allowable will be assigned to the well until all interests have been consolidated (by communitization, unitization, forced-pooling, or otherwise) or until a non-standard unit, eliminating such interest, has been approved by the Division.



### OPERATOR CERTIFICATION


I hereby certify that the information contained herein is true and complete to the best of my knowledge and belief.

Signature *David H. Harrison*  
Printed Name  
DAVID H. HARRISON  
Position  
PRESIDENT  
Company  
CHI OPERATING, INC  
Date  
12/09/91

### SURVEYOR CERTIFICATION

I hereby certify that the well location shown on this plat was plotted from field notes of actual surveys made by me or under my supervision, and that the same is true and correct to the best of my knowledge and belief.

Date Surveyed  
Signature & Seal of Professional Surveyor  
USING THE BTA SUNRAY B  
COM #1 C-102. ATTACHED  
Certificate No.



Distances must be from the outer boundaries of the section.

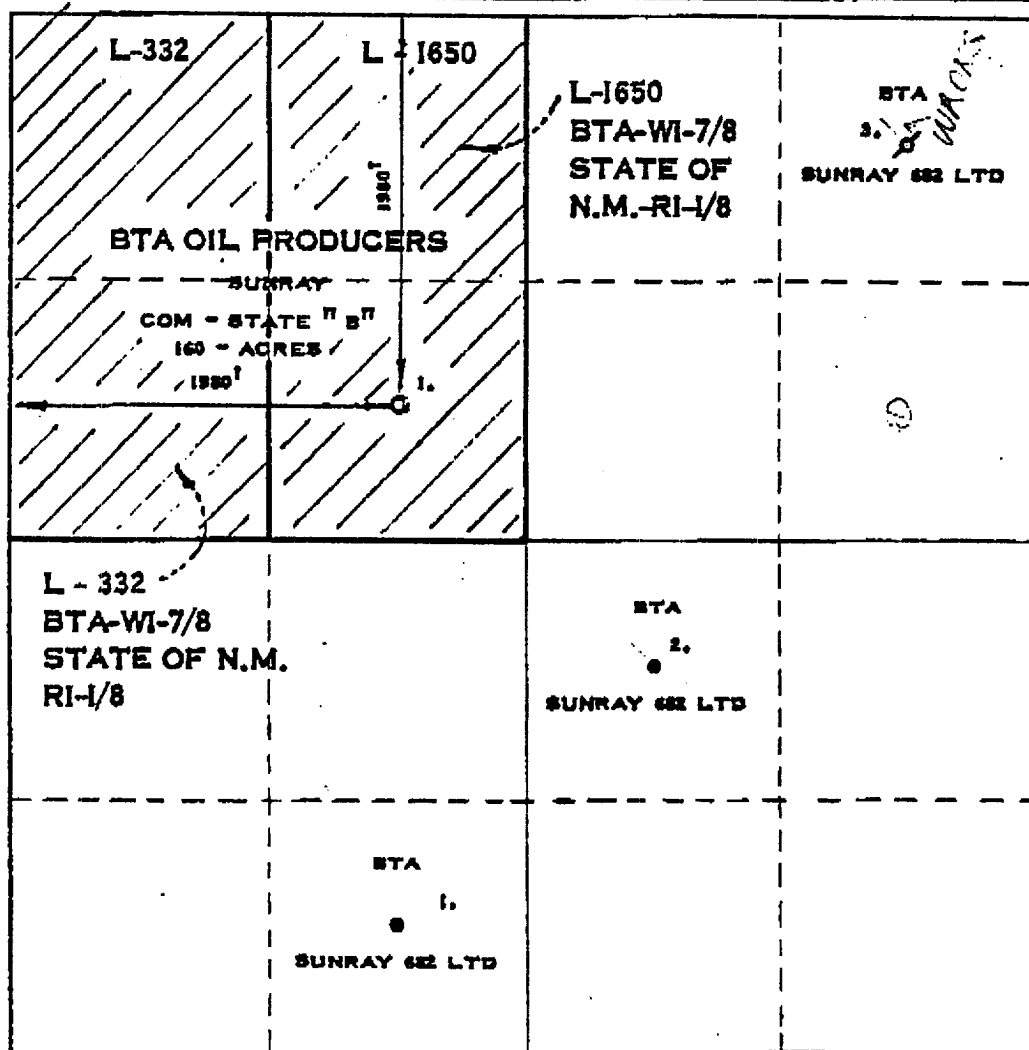
Operator <b>BTA OIL PRODUCERS</b>		Lease <b>SUNRAY COM-STATE B Com</b>		Well No. <b>1</b>	
Unit Letter <b>"F"</b>	Section <b>36</b>	Township <b>9-S</b>	Range <b>33-E</b>	County <b>LEA</b>	
Actual Footage Location of Well: <b>1980</b> feet from the <b>NORTH</b> line and <b>1980</b> feet from the <b>WEST</b> line					
Ground Level Elev: <b>4274</b>	Producing Formation <b>PENNSYLVANIAN</b>		Pool <b>VADA - PENN</b>		Dedicated Acreage: <b>160</b> Acres

1. Outline the acreage dedicated to the subject well by colored pencil or hachure marks on the plat below.
2. If more than one lease is dedicated to the well, outline each and identify the ownership thereof (both as to working interest and royalty).
3. If more than one lease of different ownership is dedicated to the well, have the interests of all owners been consolidated by communitization, unitization, force-pooling, etc?

☒ Yes ☐ No If answer is "yes," type of consolidation **COMMUNITIZATION**

If answer is "no," list the owners and tract descriptions which have actually been consolidated. (Use reverse side of this form if necessary.)

No allowable will be assigned to the well until all interests have been consolidated (by communitization, unitization, forced-pooling, or otherwise) or until a non-standard unit, eliminating such interests, has been approved by the Commission.



## CERTIFICATION

I hereby certify that the information contained herein is true and complete to the best of my knowledge and belief.

Name

Position

Engineer

Company

BTA Oil Producers

Date

December 19, 1968

I hereby certify that the well location shown on this plat was plotted from field notes of actual surveys made by me or under my supervision, and that the same is true and correct to the best of my knowledge and belief.

Date Surveyed

DECEMBER 6, 1968

Registered Professional Engineer and Land Surveyor

MAX A. SCHUMANN, JR.

Certificate No.

1510