

NEW MEXICO OIL CONSERVATION COMMISSION
Well Location and Acreage Dedication Plat

Section A.

Date 6-14-1957

Operator Aztec Oil & Gas Co. Lease State LW
Well No. 2 Unit Letter A Section 2 Township 10 South Range 33 East NMPM
Located 660 Feet From North Line, 660 Feet From East Line
County Lea G. L. Elevation 4245.0 Dedicated Acreage _____ Acres
Name of Producing Formation _____ Pool _____

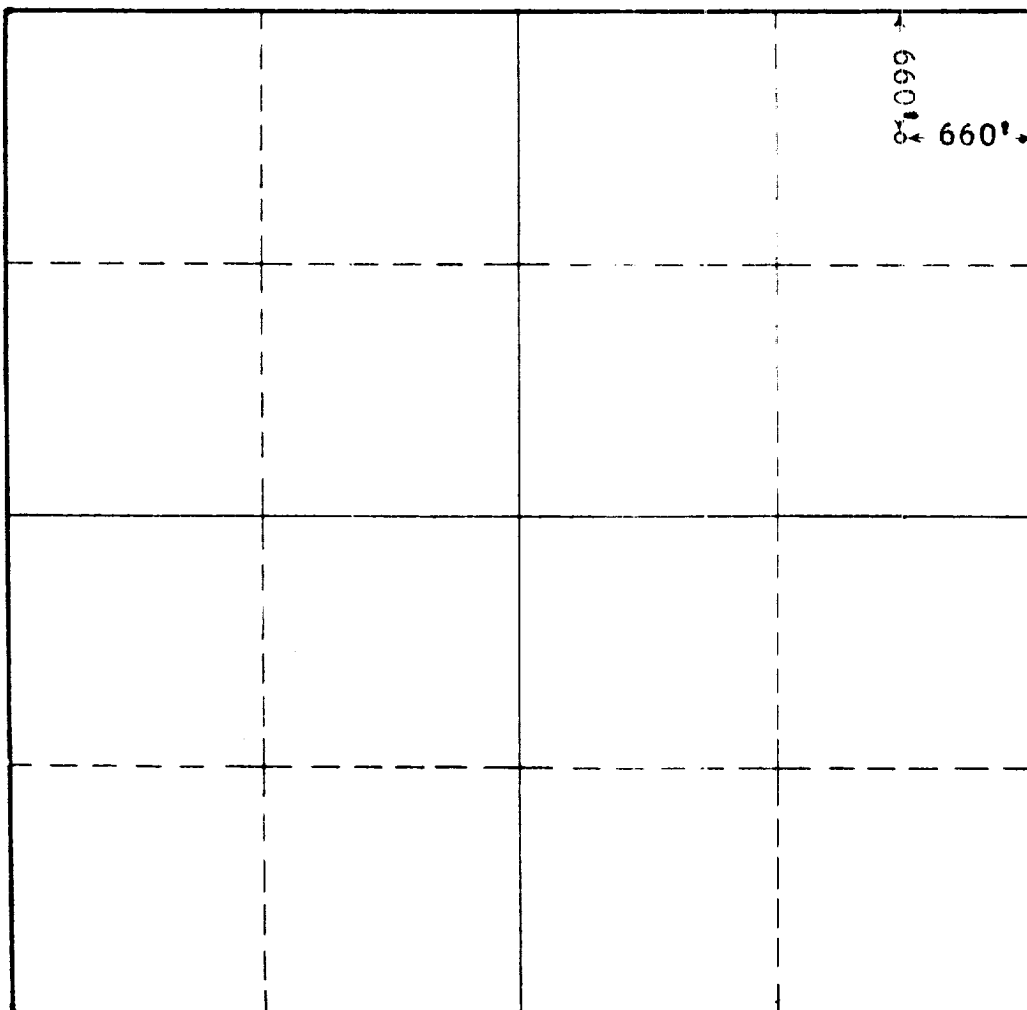
1. Is the Operator the only owner* in the dedicated acreage outlined on the plat below?
Yes _____ No _____.
2. If the answer to question one is "no," have the interests of all the owners been consolidated by communitization agreement or otherwise? Yes _____ No _____. If answer is "yes," Type of Consolidation _____
3. If the answer to question two is "no," list all the owners and their respective interests below:

Owner

Land Description

<u>Owner</u>	<u>Land Description</u>

Section B



This is to certify that the information in Section A above is true and complete to the best of my knowledge and belief.

(Operator)

(Representative)

Address


This is to certify that the well location shown on the plat in Section B was plotted from field notes of actual surveys made by me or under my supervision and that the same is true and correct to the best of my knowledge and belief.

Date Surveyed 6-13-1957

John W. West
Registered Professional
Engineer and/or Land Surveyor.

Certificate No. 676

(See instructions for completing this form on the reverse side)



LTR



Job separation sheet

NEW MEXICO OIL CONSERVATION COMMISSION
Well Location and Acreage Dedication Plat

Section A.

Date June 17, 1957


Operator AMTIC OIL & GAS COMPANY Lease State TW
Well No. 2 Unit Letter A Section 2 Township 10S Range 33E NMPM
Located 660' Feet From North Line, 660' Feet From East Line
County Lea G. L. Elevation 4245 Dedicated Acreage 80 Acres
Name of Producing Formation Wolfcamp Pool Lane Wolfcamp

1. Is the Operator the only owner* in the dedicated acreage outlined on the plat below?
Yes _____ No X.
2. If the answer to question one is "no," have the interests of all the owners been consolidated by communitization agreement or otherwise? Yes X No _____. If answer is "yes," Type of Consolidation Joint ownership of State Lease E-1372
3. If the answer to question two is "no," list all the owners and their respective interests below:

Owner

Land Description

Section B



This is to certify that the information in Section A above is true and complete to the best of my knowledge and belief.

AMTIC OIL & GAS COMPANY

(Operator)

Original Signed By

P. R. WATTS, JR.

(Representative)

District Superintendent

P. O. Box 847, Hobbs, N. M.
Address

This is to certify that the well location shown on the plat in Section B was plotted from field notes of actual surveys made by me or under my supervision and that the same is true and correct to the best of my knowledge and belief.

Date Surveyed June 13, 1957

/s/ John W. West

Registered Professional
Engineer and/or Land Surveyor.

(See plat dated 6-14-57)

Certificate No. 676

(See instructions for completing this form on the reverse side)

INSTRUCTIONS FOR COMPLETION:

1. Operator shall furnish and certify to the information called for in Section A.
2. Operator shall outline the dedicated acreage for both oil and gas wells on the plat in Section B.
3. A registered professional engineer or land surveyor registered in the State of New Mexico or approved by the Commission shall show on the plat the location of the well and certify this information in the space provided.
4. All distances shown on the plat must be from the outer boundaries of Section.
5. If additional space is needed for listing owners and their respective interests as required in question 3, Section A, please use space below

* "Owner" means the person who has the right to drill into and to produce from any pool and to appropriate the production either for himself or for himself and another. (65-3-29 (e) NMSA 1953 Comp.)