

COUNTY LEA FIELD Bagley, N.-U/Penn. STATE N.M. OWWO

TEXAS PACIFIC OIL COMPANY

1 Collier, J. P.

Sec. 10, T-11-S, R-33-E

1980' fr N & W Lines of Sec.

Re-Spud 5-19-64

Re-Comp 5-21-64

CO-ORD

CLASS

OWWO EL 4275'

CSG & SX - TUBING

13 3/8" 321' 300

8 5/8" 4199' 805

5 1/2" 11200' 750

FORMATION

DATUM

FORMATION

DATUM

LOGS EL GR RA IND HC A

TD 11750', PBD 10050'

IP Upper Pennsylvanian 9466-74' Flwd 418 BOPD. Pot. Based on 24 hr test thru 14/64" chk., TP 1100#, GOR 1895.

Distribution limited and publication prohibited by subscribers' agreement.  
Reproduction rights reserved by Williams & Lee Scouting Service, Inc.

CONT.  
DATE

PROP DEPTH

TYPE

6-15-64

F.R.C. 6-18-64; OWWO, OTD 11750'

Orig. complete from Lower Pennsylvanian 10070-088'.  
TD 11750', PBD 10050', COMPLETED.

Set retainer @ 10050' & squeezed perfs 10070-088'  
W/110 sx.

Perf 9466-74' W/1 SPF

Ac. 1000 gals.

7-20-64

F.R.C. 7-23-64; OWWO, OTD 11750'

Elev. 4275 Df orig. PB 9900' comp.

Set BP @ 9900' Perf 9862-72

W/1 SPF - Ac. 500 gals.

1. The first part of the document discusses the importance of maintaining accurate records of all transactions. It emphasizes that proper record-keeping is essential for the integrity of the financial system and for the ability to detect and prevent fraud.

2. The second part of the document outlines the specific requirements for record-keeping. It states that all transactions must be recorded in a timely and accurate manner, and that the records must be maintained for a minimum of five years.

3. The third part of the document discusses the role of the auditor in verifying the accuracy of the records. It states that the auditor must perform a thorough review of the records and must report any discrepancies to the appropriate authorities.

4. The fourth part of the document discusses the consequences of failing to maintain accurate records. It states that individuals or organizations that fail to comply with the requirements may be subject to fines and penalties.

5. The fifth part of the document discusses the importance of training and education for individuals involved in record-keeping. It states that individuals must be properly trained and educated in order to ensure the accuracy of the records.

6. The sixth part of the document discusses the importance of regular audits and reviews. It states that regular audits and reviews are essential for ensuring the accuracy of the records and for detecting and preventing fraud.

7. The seventh part of the document discusses the importance of transparency and accountability. It states that individuals and organizations must be transparent and accountable in their financial transactions in order to maintain the integrity of the financial system.

NEW MEXICO OIL CONSERVATION COMMISSION  
WELL LOCATION AND ACREAGE DEDICATION PLAT

FORM C-128  
Revised 5/1/57

SEE INSTRUCTIONS FOR COMPLETING THIS FORM ON THE REVERSE SIDE

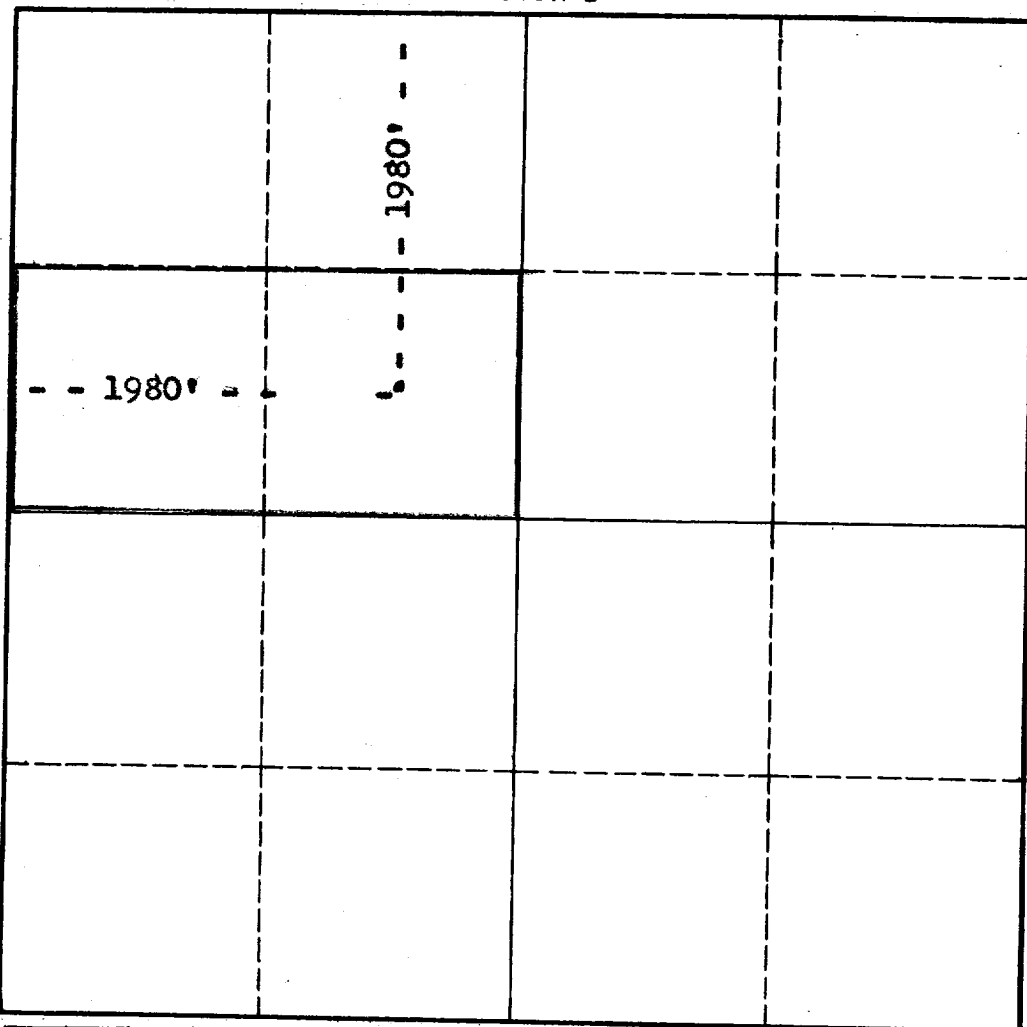
SECTION A

Operator <b>TEXAS PACIFIC OIL COMPANY</b>		Lease <b>J. P. Collier</b>		Well No. <b>1</b>
Unit Letter <b>F</b>	Section <b>10</b>	Township <b>11-S</b>	Range <b>33-E</b>	County <b>Lea</b>
Actual Footage Location of Well: <b>1980</b> feet from the <b>North</b> line and <b>1980</b> feet from the <b>West</b> line				
Ground Level Elev. <b>4264'</b>	Producing Formation <b>Middle Penn</b>		Pool <b>North Bagley Middle Penn</b>	Dedicated Acreage: <b>80</b> Acres

1. Is the Operator the only owner in the dedicated acreage outlined on the plat below? YES ☒ NO ☐ . ("Owner" means the person who has the right to drill into and to produce from any pool and to appropriate the production either for himself or for himself and another. (65-3-29 (e) NMSA 1935 Comp.)
2. If the answer to question one is "no," have the interests of all the owners been consolidated by communitization agreement or otherwise? YES ☐ NO ☐ . If answer is "yes," Type of Consolidation \_\_\_\_\_
3. If the answer to question two is "no," list all the owners and their respective interests below:

Owner	Land Description

SECTION B



CERTIFICATION

I hereby certify that the information in SECTION A above is true and complete to the best of my knowledge and belief.

Name John H. Hendrix  
Position District Engineer  
Company Texas Pacific Oil Co.  
Date November 2, 1964

I hereby certify that the well location shown on the plat in SECTION B was plotted from field notes of actual surveys made by me or under my supervision, and that the same is true and correct to the best of my knowledge and belief.

Date Surveyed \_\_\_\_\_  
Registered Professional Engineer and/or Land Surveyor \_\_\_\_\_  
Certificate No. \_\_\_\_\_

0 330 660 990 1320 1650 1980 2310 2640 2000 1500 1000 500 0

## INSTRUCTIONS FOR COMPLETION OF FORM C-128

1. Operator shall furnish and certify to the information called for in Section A.
2. Operator shall outline the dedicated acreage for *both* oil and gas wells on the plat in Section B.
3. A registered professional engineer or land surveyor registered in the State of New Mexico or approved by the Commission shall show on the plat the location of the well and certify this information in the space provided.
4. All distances shown on the plat must be from the outer boundaries of the Section.
5. If additional space is needed for listing owners and their respective interests as required in question 3 of Section A, please use space below.

NEW MEXICO OIL CONSERVATION COMMISSION  
WELL LOCATION AND ACREAGE DEDICATION PLAT

FORM C-128  
Revised 5/1/57

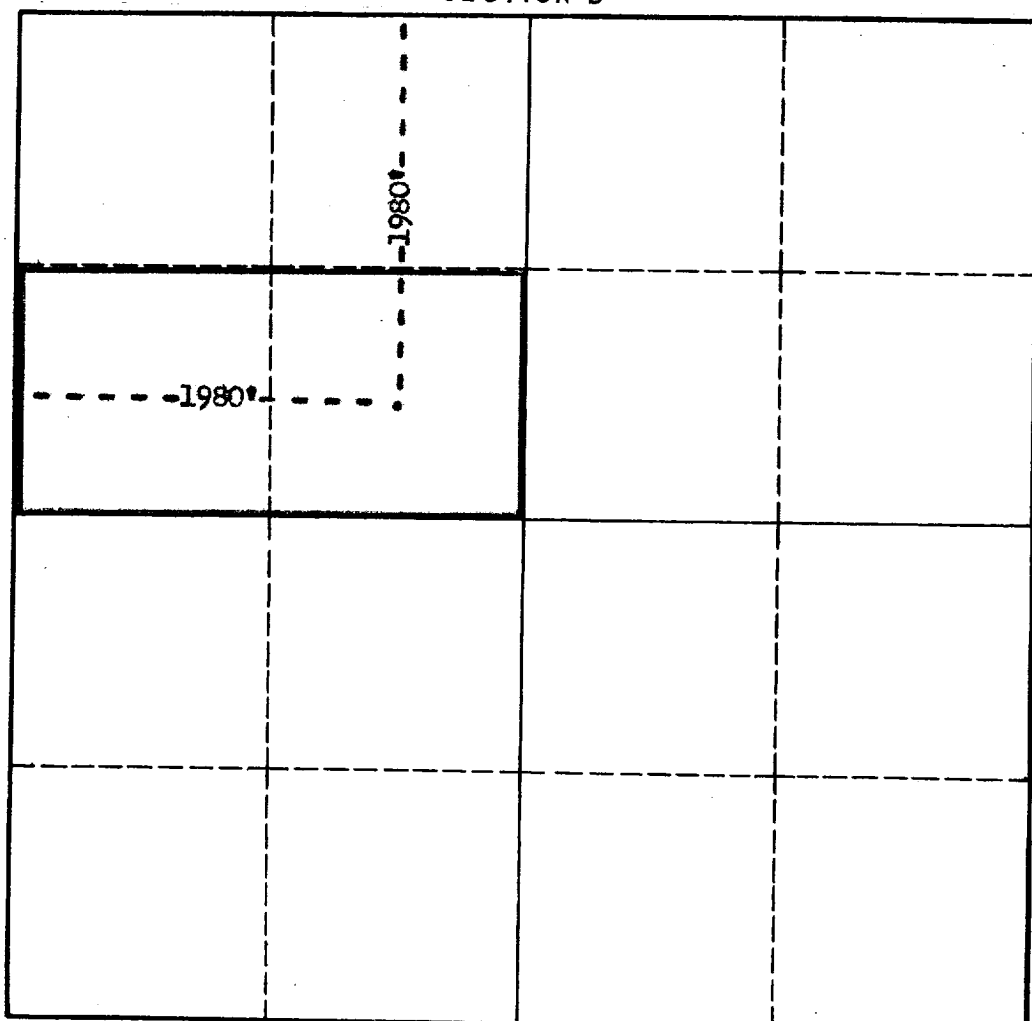
SEE INSTRUCTIONS FOR COMPLETING THIS FORM ON THE REVERSE SIDE

SECTION A				AUG 21 2 01 PM '64	
Operator <b>Texas Pacific Oil Company</b>			Lease <b>J. P. Collier</b>		Well No. <b>1</b>
Unit Letter <b>F</b>	Section <b>10</b>	Township <b>11-S</b>	Range <b>33-E</b>	County <b>Lea</b>	
Actual Footage Location of Well: <b>1980</b> feet from the <b>North</b> line and <b>1980</b> feet from the <b>West</b> line					
Ground Level Elev. <b>4264</b>	Producing Formation <b>Upper Pennsylvania</b>		Pool <b>North Bagley Upper Penn</b>		Dedicated Acreage: <b>80</b> Acres

1. Is the Operator the only owner in the dedicated acreage outlined on the plat below? YES ☒ NO ☐ . ("Owner" means the person who has the right to drill into and to produce from any pool and to appropriate the production either for himself or for himself and another. (65-3-29 (e) NMSA 1935 Comp.)
2. If the answer to question one is "no," have the interests of all the owners been consolidated by communitization agreement or otherwise? YES ☐ NO ☐ . If answer is "yes," Type of Consolidation \_\_\_\_\_
3. If the answer to question two is "no," list all the owners and their respective interests below:

Owner	Land Description

SECTION B



CERTIFICATION

I hereby certify that the information in SECTION A above is true and complete to the best of my knowledge and belief.


Name  
Signed by: **John H. Hendrix**  
Position  
**District Engineer**  
Company  
**Texas Pacific OilCo.**  
Date  
**August 20, 1964**

I hereby certify that the well location shown on the plat in SECTION B was plotted from field notes of actual surveys made by me or under my supervision, and that the same is true and correct to the best of my knowledge and belief.

Date Surveyed  
Registered Professional Engineer and/or Land Surveyor

**John W. West.**

Certificate No.



## INSTRUCTIONS FOR COMPLETION OF FORM C-128

1. Operator shall furnish and certify to the information called for in Section A.
2. Operator shall outline the dedicated acreage for *both* oil and gas wells on the plat in Section B.
3. A registered professional engineer or land surveyor registered in the State of New Mexico or approved by the Commission shall show on the plat the location of the well and certify this information in the space provided.
4. All distances shown on the plat must be from the outer boundaries of the Section.
5. If additional space is needed for listing owners and their respective interests as required in question 3 of Section A, please use space below.