

**NEW MEXICO OIL CONSERVATION COMMISSION
WELL LOCATION AND ACREAGE DEDICATION PLAT**

Form O-102
Supersedes O-128
Effective 1-1-69

All distances must be from the outer boundaries of the Section.

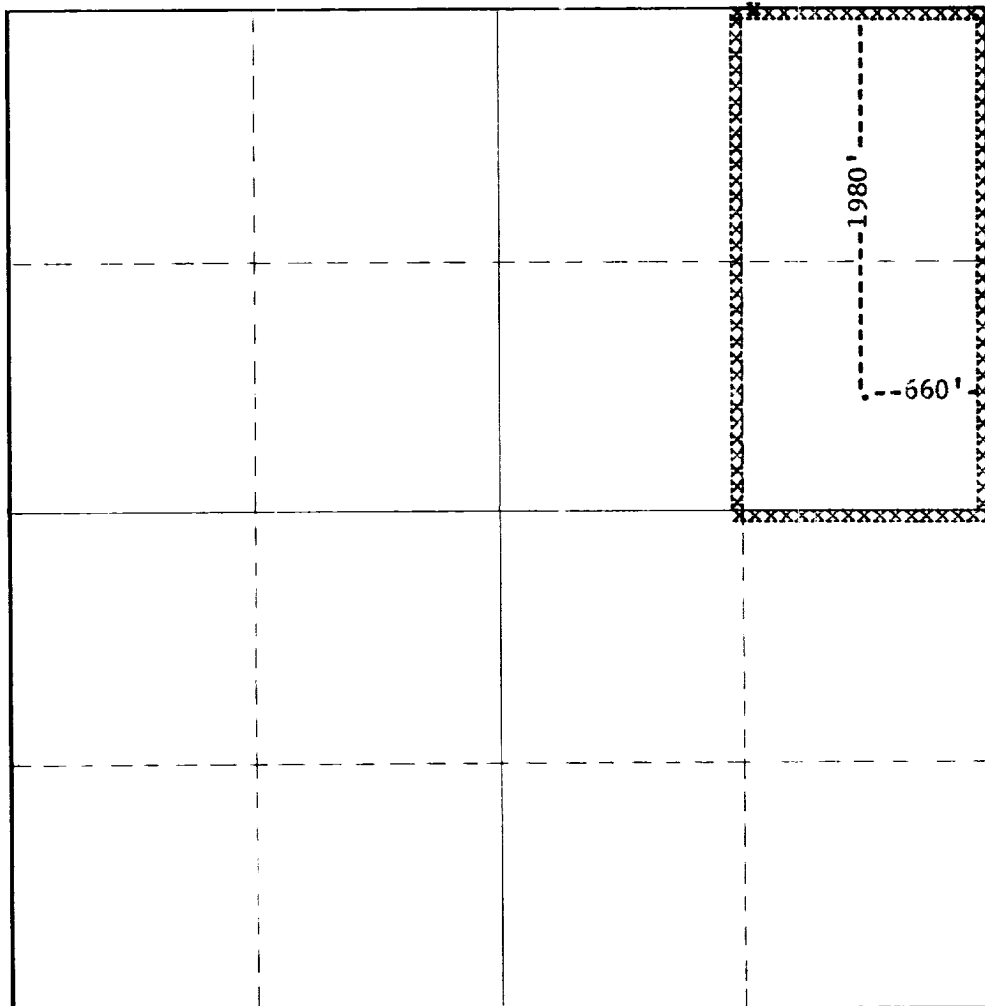
Operator Amerada Hess Corporation			Lease State BT "M"		Well No. 2
Unit Letter H	Section 33	Township 11-S	Range 33-E	County Lea	
Actual Footage Location of Well: 1980 feet from the North line and 660 feet from the East line.					
Ground Level Elev. 4279' DF	Producing Formation Lower Penn		Pool North Bagley		Dedicated Acreage 80 Acres

1. Outline the acreage dedicated to the subject well by colored pencil or hatchure marks on the plat below.
2. If more than one lease is dedicated to the well, outline each and identify the ownership thereof (both as to working interest and royalty).
3. If more than one lease of different ownership is dedicated to the well, have the interests of all owners been consolidated by communitization, unitization, forced-pooling, etc?

☐ Yes ☐ No If answer is "yes," type of consolidation _____

If answer is "no," list the owners and tract descriptions which have actually been consolidated. (Use reverse side of this form if necessary.) _____

No allowable will be assigned to the well until all interests have been consolidated (by communitization, unitization, forced-pooling, or otherwise) or until a non-standard unit, eliminating such interests, has been approved by the Commission.



CERTIFICATION

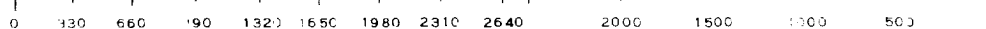
I hereby certify that the information contained herein is true and complete to the best of my knowledge and belief.

Name _____
Position _____
District Clerk
Company _____
Amerada Hess Corporation
Date _____
August 6, 1969

I hereby certify that the well location shown on this plat was plotted from field notes of actual surveys made by me or under my supervision, and that the same is true and correct to the best of my knowledge and belief.

Date Surveyed _____
Registered Professional Engineer and/or Land Surveyor _____

Certificate No. _____



NEW MEXICO OIL CONSERVATION COMMISSION
Well Location and Acreage Dedication Plat

Form C-128
Revised 5/1/57

Section A.

Date May 20, 1959

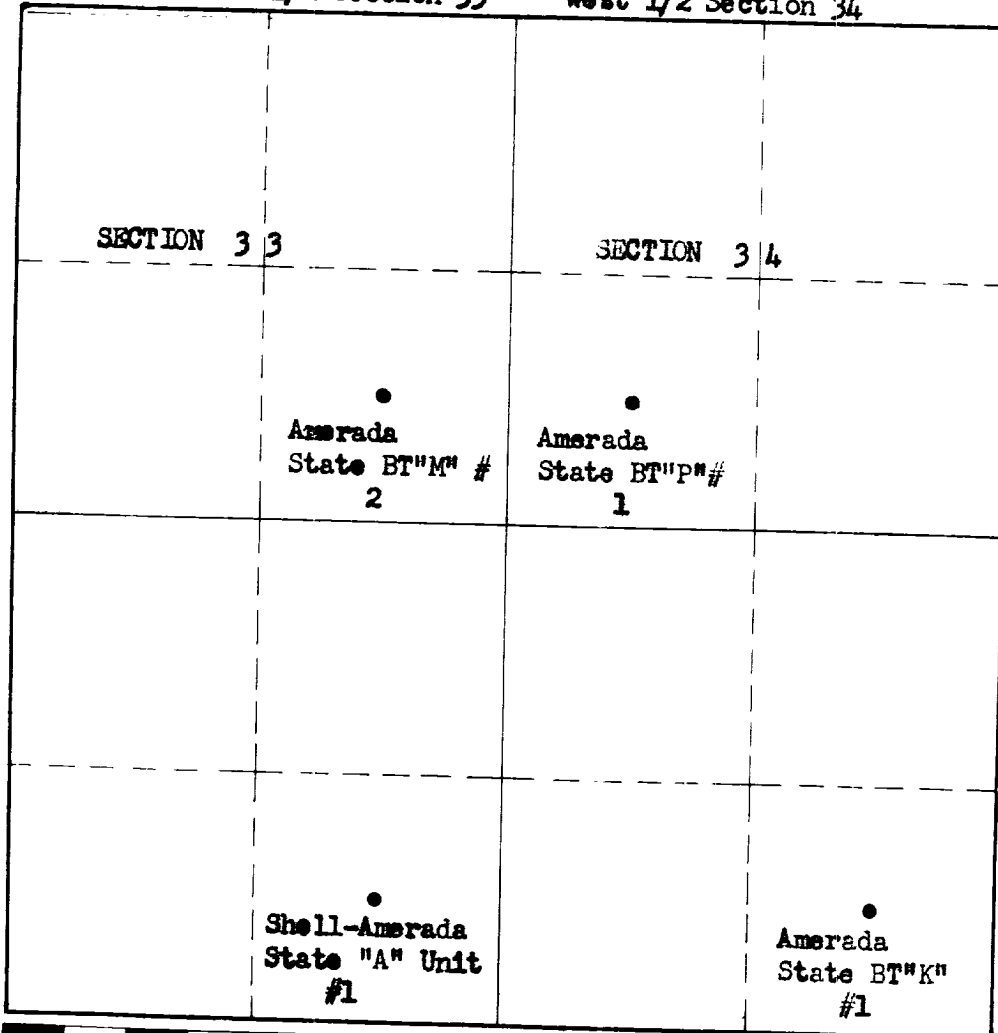
Operator Amerada Petroleum Corporation Lease State B.T."M" Gas Unit
Well No. 2 Unit Letter H Section 33 Township 11S Range 33E NMPM
Located 1980' Feet From North Line, 660' Feet From East Line
County Lea G. L. Elevation 4279' DF Dedicated Acreage 320 Acres
Name of Producing Formation Upper Pennsylvanian Pool Bagley Upper Pennsylvanian Gas Pool

1. Is the Operator the only owner* in the dedicated acreage outlined on the plat below?
Yes _____ No X
2. If the answer to question one is "no," have the interests of all the owners been consolidated by communitization agreement or otherwise? Yes X No _____ If answer is "yes," Type of Consolidation Gas Pooling Agreement
3. If the answer to question two is "no," list all the owners and their respective interests below:

Owner

Land Description

Section 33 East 1/2 Section 33 West 1/2 Section 34



This is to certify that the information in Section A above is true and complete to the best of my knowledge and belief.

Amerada Petroleum Corporation
(Operator)

(Representative)

Roswell Star Route - Tatum, New
Address Mexico

This is to certify that the well location shown on the plat in Section B was plotted from field notes of actual surveys made by me or under my supervision and that the same is true and correct to the best of my knowledge and belief.

Date Surveyed _____

Registered Professional
Engineer and/or Land Surveyor.

Certificate No. _____

INSTRUCTIONS FOR COMPLETION:

1. Operator shall furnish and certify to the information called for in Section A.
2. Operator shall outline the dedicated acreage for both oil and gas wells on the plat in Section B.
3. A registered professional engineer or land surveyor registered in the State of New Mexico or approved by the Commission shall show on the plat the location of the well and certify this information in the space provided.
4. All distances shown on the plat must be from the outer boundaries of Section.
5. If additional space is needed for listing owners and their respective interests as required in question 3, Section A. please use space below

* "Owner" means the person who has the right to drill into and to produce from any pool and to appropriate the production either for himself or for himself and another. (65-3-29 (e) NMSA 1953 Comp.)