

**NEW MEXICO OIL CONSERVATION COMMISSION
WELL LOCATION AND ACREAGE DEDICATION PLAT**

Form C-102
Supersedes C-128
Effective 1-1-65

All distances must be from the outer boundaries of the Section.

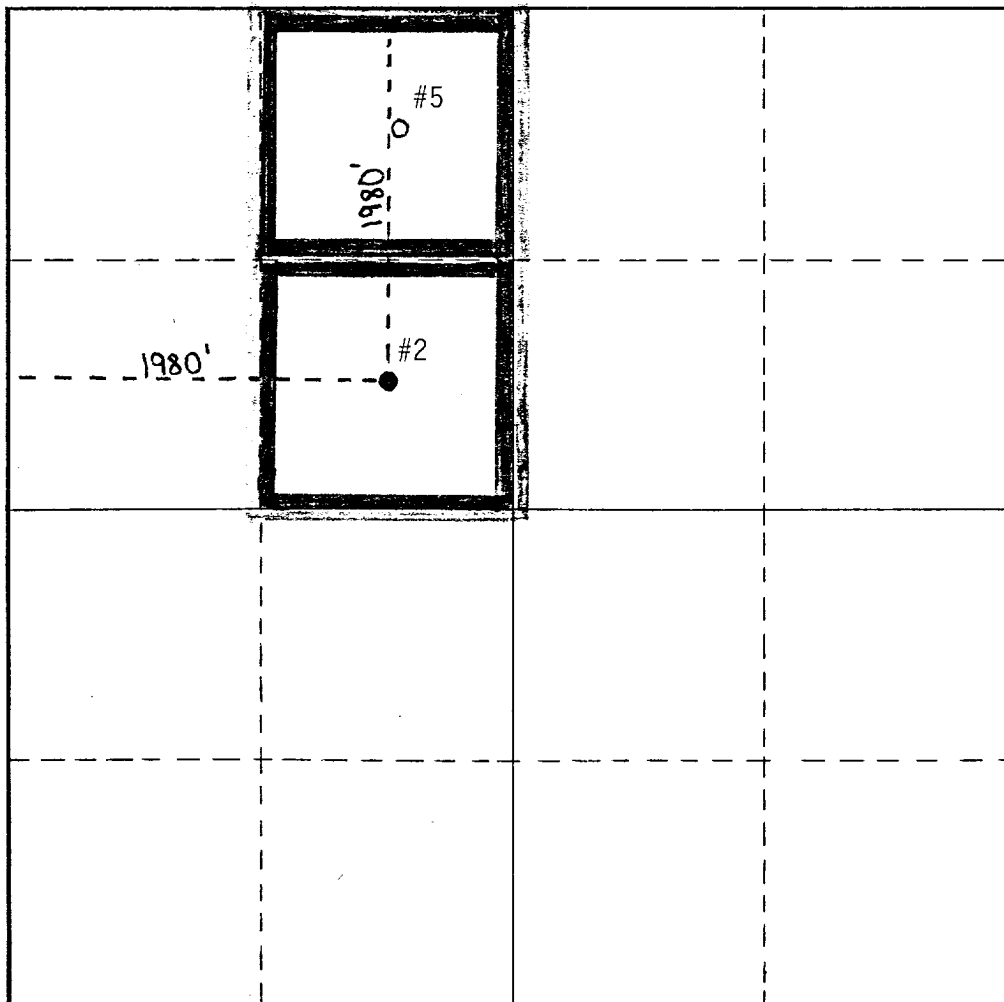
Operator Sun Oil Company			Lease New Mexico State "C" A/C 1		Well No. 2
Unit Letter F	Section 2	Township 12-S	Range 33-E	County Lea	
Actual Footage Location of Well: <div style="display: flex; justify-content: space-between;"> 1980 feet from the North line and 1980 feet from the West line </div>					
Ground Level Elev. 4248' DF	Producing Formation Siluro-Devonian	Pool Bagley Siluro-Devonian	Dedicated Acreage: 40 80 Acres		

1. Outline the acreage dedicated to the subject well by colored pencil or hachure marks on the plat below.
2. If more than one lease is dedicated to the well, outline each and identify the ownership thereof (both as to working interest and royalty).
3. If more than one lease of different ownership is dedicated to the well, have the interests of all owners been consolidated by communitization, unitization, force-pooling, etc?

☐ Yes ☐ No If answer is "yes," type of consolidation _____

If answer is "no," list the owners and tract descriptions which have actually been consolidated. (Use reverse side of this form if necessary.) _____

No allowable will be assigned to the well until all interests have been consolidated (by communitization, unitization, forced-pooling, or otherwise) or until a non-standard unit, eliminating such interests, has been approved by the Commission.



CERTIFICATION

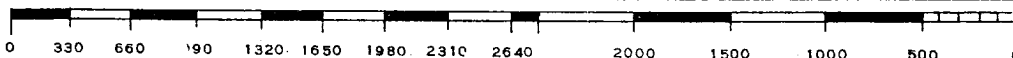
I hereby certify that the information contained herein is true and complete to the best of my knowledge and belief.

Dee Ann Kemp

Name Dee Ann Kemp
Position Accounting Asst. II
Company Sun Oil Company
Date 12-8-81

I hereby certify that the well location shown on this plat was plotted from field notes of actual surveys made by me or under my supervision, and that the same is true and correct to the best of my knowledge and belief.

Date Surveyed
Registered Professional Engineer and/or Land Surveyor
Certificate No.




NEW MEXICO OIL CONSERVATION COMMISSION
WELL LOCATION AND ACREAGE DEDICATION PLAT

Form C-102
Supersedes C-128
Effective 1-1-65

All distances must be from the outer boundaries of the Section.

Operator Texas Pacific Oil Company, Inc.		Lease State "C" A/c-1		Well No. 2
Unit Letter F	Section 2	Township 12-S	Range 33-E	County Lea
Actual Footage Location of Well: <div style="display: flex; justify-content: space-between;"><div>1980 feet from the north line and</div><div>1980 feet from the west line</div></div>				
Ground Level Elev: 4238'	Producing Formation Siluro-Devonian		Pool Bagley Siluro-Devonian	Dedicated Acreage: 40 Acres
<p>1. Outline the acreage dedicated to the subject well by colored pencil or hachure marks on the plat below.</p> <p>2. If more than one lease is dedicated to the well, outline each and identify the ownership thereof (both as to working interest and royalty).</p> <p>3. If more than one lease of different ownership is dedicated to the well, have the interests of all owners been consolidated by communitization, unitization, force-pooling, etc?</p> <p><input type="checkbox"/> Yes <input type="checkbox"/> No If answer is "yes," type of consolidation _____</p> <p>If answer is "no," list the owners and tract descriptions which have actually been consolidated. (Use reverse side of this form if necessary.) _____</p> <p>No allowable will be assigned to the well until all interests have been consolidated (by communitization, unitization, forced-pooling, or otherwise) or until a non-standard unit, eliminating such interests, has been approved by the Commission.</p>				
<div style="border: 2px solid black; padding: 10px; width: 150px; margin: auto;">State "C" A/c-1 Lease (NM #B-9949-2) o</div>				CERTIFICATION
				<i>I hereby certify that the information contained herein is true and complete to the best of my knowledge and belief.</i>
				<i>T.J. Waller</i>
				Name T.J. Waller
				Position District Engineer
				Company Texas Pacific Oil Co., Inc.
				Date October 9, 1972
				<i>I hereby certify that the well location shown on this plat was plotted from field notes of actual surveys made by me or under my supervision, and that the same is true and correct to the best of my knowledge and belief.</i>
				Date Surveyed
				Registered Professional Engineer and/or Land Surveyor
				Certificate No.



**NEW MEXICO OIL CONSERVATION COMMISSION
WELL LOCATION AND ACREAGE DEDICATION PLAT**

Form C-102
Supersedes C-128
Effective 1-1-65

All distances must be from the outer boundaries of the Section.

Operator Texas Pacific Oil Company, Inc.			Lease State "C" A/c-1		Well No. 2
Unit Letter F	Section 2	Township 12-S	Range 33-E	County Lea	
Actual Footage Location of Well: 1980 feet from the North line and 1980 feet from the West line					
Ground Level Elev: 4248' DF	Producing Formation Siluro-Devonian		Pool Bagley Siluro-Devonian		Dedicated Acreage: 80 Acres

1. Outline the acreage dedicated to the subject well by colored pencil or hachure marks on the plat below.
2. If more than one lease is dedicated to the well, outline each and identify the ownership thereof (both as to working interest and royalty).
3. If more than one lease of different ownership is dedicated to the well, have the interests of all owners been consolidated by communitization, unitization, force-pooling, etc?

☐ Yes ☐ No If answer is "yes," type of consolidation _____

If answer is "no," list the owners and tract descriptions which have actually been consolidated. (Use reverse side of this form if necessary.) _____

No allowable will be assigned to the well until all interests have been consolidated (by communitization, unitization, forced-pooling, or otherwise) or until a non-standard unit, eliminating such interests, has been approved by the Commission.

<div style="border: 2px solid black; padding: 5px; margin-bottom: 10px;"> State "C" A/c-1 Lease (NM #B-9949-2) </div>	<p align="center">CERTIFICATION</p> <p><i>I hereby certify that the information contained herein is true and complete to the best of my knowledge and belief.</i></p> <p><i>T.J. Waller</i> Name T.J. Waller Position District Engineer Company Texas Pacific Oil Co., Inc.</p> <p>Date September 26, 1972</p> <p><i>I hereby certify that the well location shown on this plat was plotted from field notes of actual surveys made by me or under my supervision, and that the same is true and correct to the best of my knowledge and belief.</i></p> <p>Date Surveyed _____</p> <p>Registered Professional Engineer and/or Land Surveyor _____</p> <p>Certificate No. _____</p>
------------------------------------------------------------------------------------------------------------------------------------------------------	-----------------------------------------------------------------------------------------------------------------------------------------------------------------------------------------------------------------------------------------------------------------------------------------------------------------------------------------------------------------------------------------------------------------------------------------------------------------------------------------------------------------------------------------------------------------------------------------------------------------------------------------------------------------------------------------------------------------------------------------------------------

RECEIVED

SEP 23 1952

OIL CONSERVATION BOARD
HOLDS NO. 14