

COUNTY LEA FIELD Bagley, N. STATE NM MN 01049
 OPR TEXAS PACIFIC OIL CO., INC. MAP
 1. State "C" A/C 2
 Sec. 4, T-12-S, R-33-E
 660' FNL, 660' FEL of Sec. CO-ORD

Re-Cmp 7-16-71	CLASS		EL	
	FORMATION	DATUM	FORMATION	DATUM
CSG & SX - TUBING				
13 3/8" at 342' w/300 sx				
8 5/8" at 3849' w/2100 sx				
5 1/2" at 9986' w/600 sx.				
LOGS EL GR RA IND HC A				
	TD 9987'; PBD 9750'			

(Pennsylvanian) Perfs 8956-9636' NO NEW POTENTIAL.

Distribution limited and publication prohibited by subscribers' agreement.
 Reproduction rights reserved by Williams & Lee Scouting Service, Inc.

CONT. DATE PROP DEPTH 9636' TYPE WO

F.R.C. 10-28-71
 PD 9636' WO (Pennsylvanian)
 (Orig. Texas Pacific Coal & Oil Co., comp
 12-6-55 thru Perfs 9875-9889', OTD 9987',
 OPB 9961'; OWWO & Re-Cmp 6-5-56 thru Perfs 9802-
 89', OPB 9961'; OWWO & Dual comp 10-16-57 thru
 Perfs 8572-92' & Perfs 9802-89', OPB 9961';
 OWWO & Re-Cmp 11-1-64 thru Perfs 8572-92' &
 Perfs 8956-9429', OPB 9750')
 10-25-71 TD 9987'; PBD 9750'; COMPLETE
 Sqzd (8572-92') w/300 sx
 Perf @ 9465', 9470', 9475-77', 9486',
 9490-92', 9530-32', 9634-36' w/2 SPF
 Acid (9465-9636') 7500 gals
 Perf 8966-95', 9032', 9060', 9375', 9382',
 9391', 9400', 9418' w/1 SPI

LEA Bagley, N. NM Sec 4, T12S, R33E
TEXAS PACIFIC OIL CO., INC. 1 State "C" A/C 2 Page #2

10-25-71 Continued
Acid (8956-9429') 12,000 gals
Ppd 91 BO + 85 BW in 24 hrs (8956-9636')
10-28-71 COMPLETION REPORTED

NEW MEXICO OIL CONSERVATION COMMISSION

Well Location and Acreage Dedication Plat

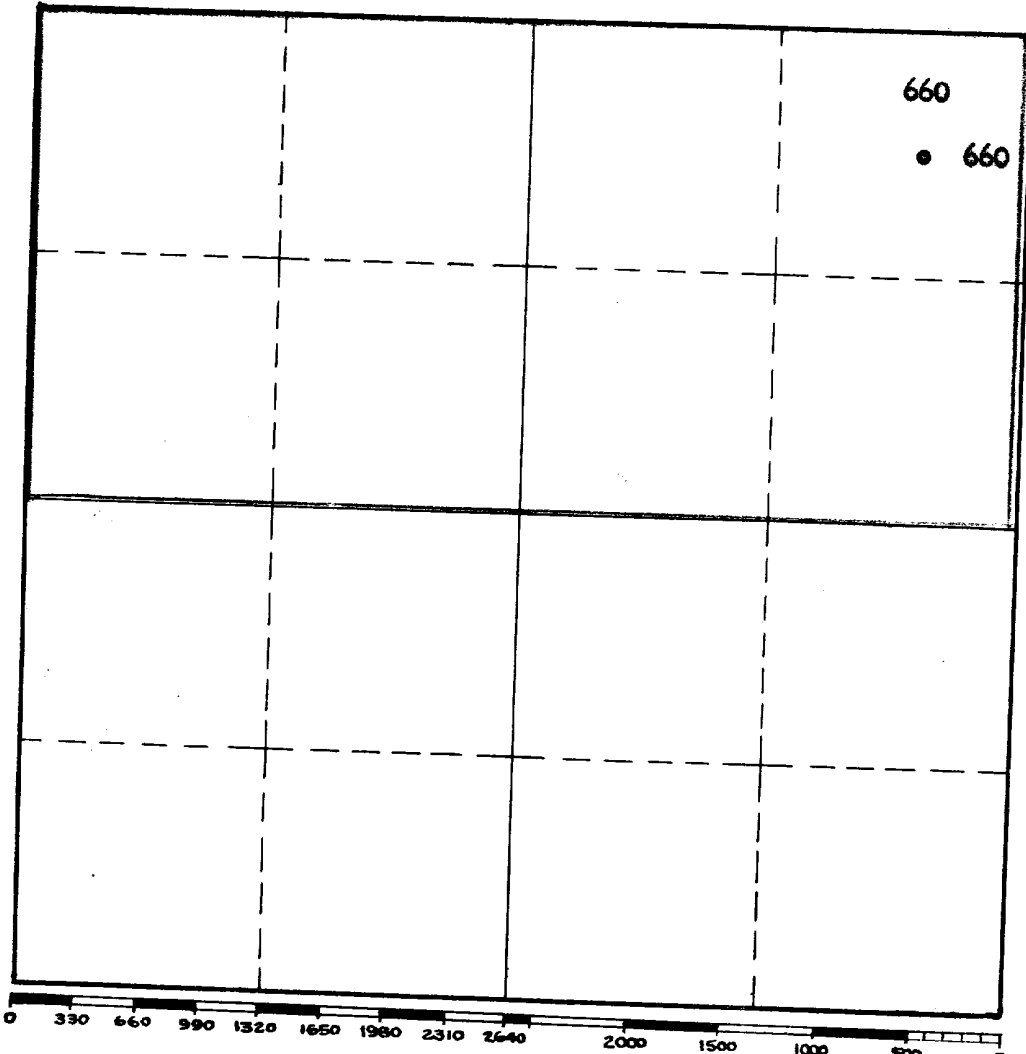
Section A.

Date June 17, 1956
Operator Texas Pacific Coal & Oil Company Lease State "C" A/c-2
Well No. 1 Unit Letter A Section 4 Township 12S Range 33E NMPM
Located 660 Feet From North Line, 660 Feet From East Line
County Lea G. L. Elevation 4245' Dedicated Acreage 320 Acres
Name of Producing Formation Upper Pennsylvanian Pool Bagley Gas
1. Is the Operator the only owner* in the dedicated acreage outlined on the plat below?
Yes ☒ No ☐
2. If the answer to question one is "no," have the interests of all the owners been consolidated by communitization agreement or otherwise? Yes ☐ No ☐. If answer is "yes," Type of Consolidation _____
3. If the answer to question two is "no," list all the owners and their respective interests below:

Owner

Land Description

Section B



This is to certify that the information in Section A above is true and complete to the best of my knowledge and belief.

Texas Pacific Coal & Oil Co.
(Operator)

B. D. Baker
(Representative)

P. O. Box 1644 - Hobbs, N. M.
Address

This is to certify that the well location shown on the plat in Section B was plotted from field notes of actual surveys made by me or under my supervision and that the same is true and correct to the best of my knowledge and belief.

Date Surveyed August 26, 1955

John W. West
Registered Professional
Engineer and/or Land Surveyor.

(See instructions for completing this form on the reverse side)

Certificate No. _____

INSTRUCTIONS FOR COMPLETION:

1. Operator shall furnish and certify to the information call for in Section A.
2. Operator shall outline the dedicated acreage for both oil and gas wells on the plat in Section B.
3. A registered professional engineer or land surveyor registered in the State of New Mexico or approved by the Commission shall show on the plat the location of the well and certify this information in the space provided.
4. All distances shown on the plat must be from the outer boundaries of Section.
5. If additional space is needed for listing owners and their respective interests as required in question 3, Section A, please use space below

* "Owner" means the person who has the right to drill into and to produce from any pool and to appropriate the production either for himself or for himself and another. (65-3-29 (e) NMSA 1953 Comp.)

NEW MEXICO OIL CONSERVATION COMMISSION
Well Location and Acreage Dedication Plat

Section A.

Date July 1, 1957

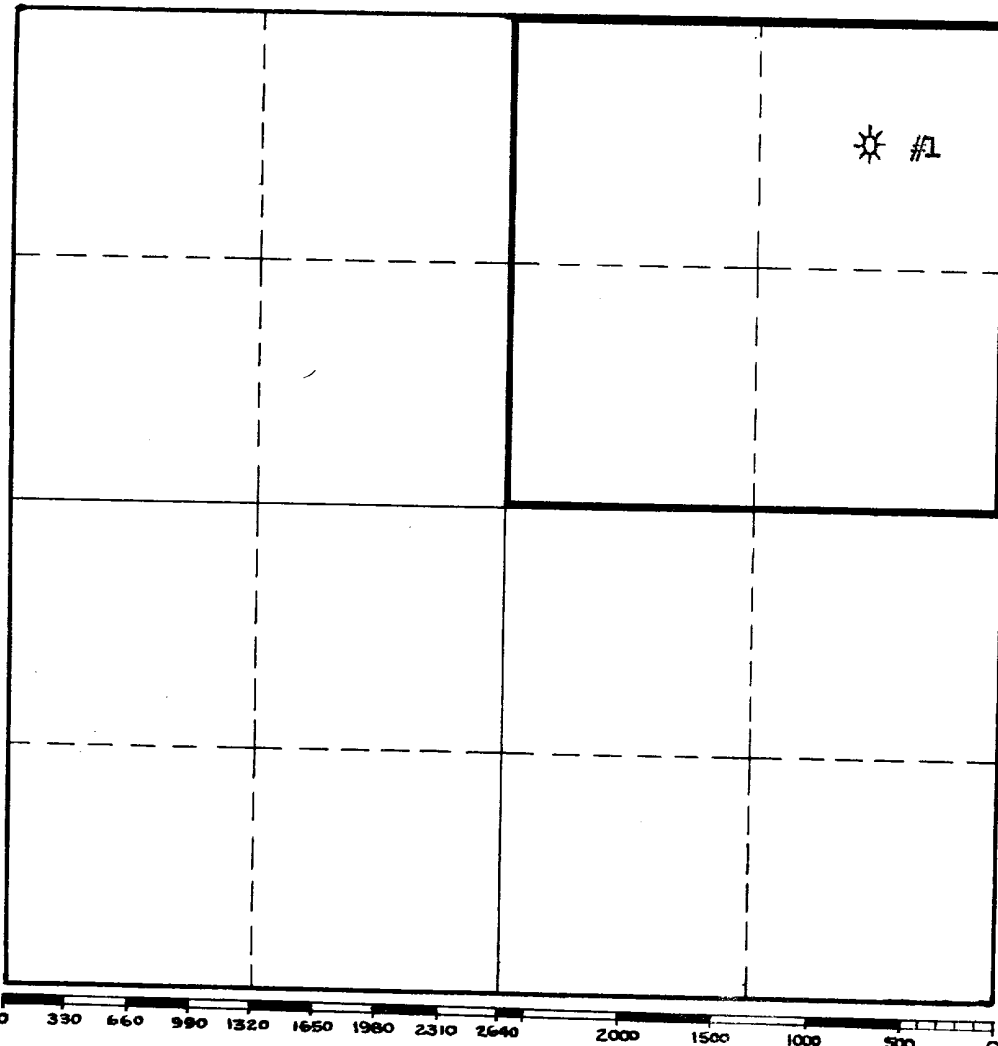
Operator Texas Pacific Coal and Oil Co. Lease New Mexico State "C" a/c-2
Well No. 1 Unit Letter A Section 4 Township 12-South Range 21-East NMPM
Located 660' Feet From North Line, 660' Feet From East Line
County Lea G. L. Elevation 4245' Dedicated Acreage 160 Acres
Name of Producing Formation Upper Pennsylvanian Pool Bagley Gas

1. Is the Operator the only owner* in the dedicated acreage outlined on the plat below?
Yes x No .
2. If the answer to question one is "no," have the interests of all the owners been consolidated by communitization agreement or otherwise? Yes No . If answer is "yes," Type of Consolidation
3. If the answer to question two is "no," list all the owners and their respective interests below:

Owner

Land Description

Section B



This is to certify that the information in Section A above is true and complete to the best of my knowledge and belief.

Texas Pacific Coal and Oil Company

(Operator)
R. W. Lins
(Representative)

P. O. Box 2110
Fort Worth, Texas
Address

This is to certify that the well location shown on the plat in Section B was plotted from field notes of actual surveys made by me or under my supervision and that the same is true and correct to the best of my knowledge and belief.

Date Surveyed August 26, 1955

John W. West
Registered Professional
Engineer and/or Land Surveyor.

(See instructions for completing this form on the reverse side) Certificate No. 626

INSTRUCTIONS FOR COMPLETION:

1. Operator shall furnish and certify to the information called for in Section A.
2. Operator shall outline the dedicated acreage for both oil and gas wells on the plat in Section B.
3. A registered professional engineer or land surveyor registered in the State of New Mexico or approved by the Commission shall show on the plat the location of the well and certify this information in the space provided.
4. All distances shown on the plat must be from the outer boundaries of Section.
5. If additional space is needed for listing owners and their respective interests as required in question 3, Section A, please use space below

* "Owner" means the person who has the right to drill into and to produce from any pool and to appropriate the production either for himself or for himself and another. (65-3-29 (e) NMSA 1953 Comp.)

NEW MEXICO
OIL CONSERVATION COMMISSION

Gas Well Plat.

HOBBS OFFICE
Date April 13, 1956
1956 APR 17
Well No. 10.15

Texas Pacific Coal & Oil Co. State "C" A/c-2
Operator Lease

Name of Producing Formation Pennsylvania Pool Bagley-Penn.

No. Acres Dedicated to the Well 160

SECTION 4 TOWNSHIP 12 S RANGE 33 E

			9
		Texas Pacific Coal & Oil Co. State "C" A/c-2	

I hereby certify that the information given above is true and complete to the best of my knowledge.

Name C. W. [Signature]
Position District Field Foreman
Representing Texas Pacific Coal & Oil Co.
Address P. O. Box 1688, Hobbs, New Mexico

(over)

INSTRUCTIONS

1. Is this gas well a dual completion? Yes ___ No ___.
2. If the answer to Question 1 is Yes, are there any other dually completed wells within the dedicated acreage? Yes _____ No _____

A separate plat must be filed for each gas well, outlining the area dedicated to such well and showing the location of all other wells (oil and gas) within the outlined area.

Mail in duplicate to the district office for the district in which the well is located.

FORM 128
Revised 5/1/57

SEE INSTRUCTIONS FOR COMPLETING THIS FORM ON THE REVERSE SIDE

Operator

Lease

State #6 A/c-2

Well No.

Unit Letter

Section

Township

Range

County

3

Actual Footage Location of Well:

660

feet from the **East**

line and

660

feet from the

108

line

Ground Level Elev.

4245

Producing Formation

Pool

Bagley Lower Penn. (Gas)

Dedicated Acreage:	
--------------------	--

320

Acres

1. Is the Operator the only owner in the dedicated acreage outlined on the plat below? YES X NO _____. ("Owner" means the person who has the right to drill into and to produce from any pool and to appropriate the production either for himself or for himself and another. (65-3-29 (e) NMSA 1935 Comp.)
2. If the answer to question one is "no," have the interests of all the owners been consolidated by communitization agreement or otherwise? YES _____ NO _____. If answer is "yes," Type of Consolidation _____
3. If the answer to question two is "no," list all the owners and their respective interests below:
- Owner _____

Owner

Land Description

CERTIFICATION

I hereby certify that the information in SECTION A above is true and complete to the best of my knowledge and belief.

Name

Position

Petroleum Engineer

Company

Texas Pacific Coal & Oil Co.

Date _____

May 1, 1961

I hereby certify that the well location shown on the plat in SECTION B was plotted from field notes of actual surveys made by me or under my supervision, and that the same is true and correct to the best of my knowledge and belief.

Date Surveyed

August 26, 1955

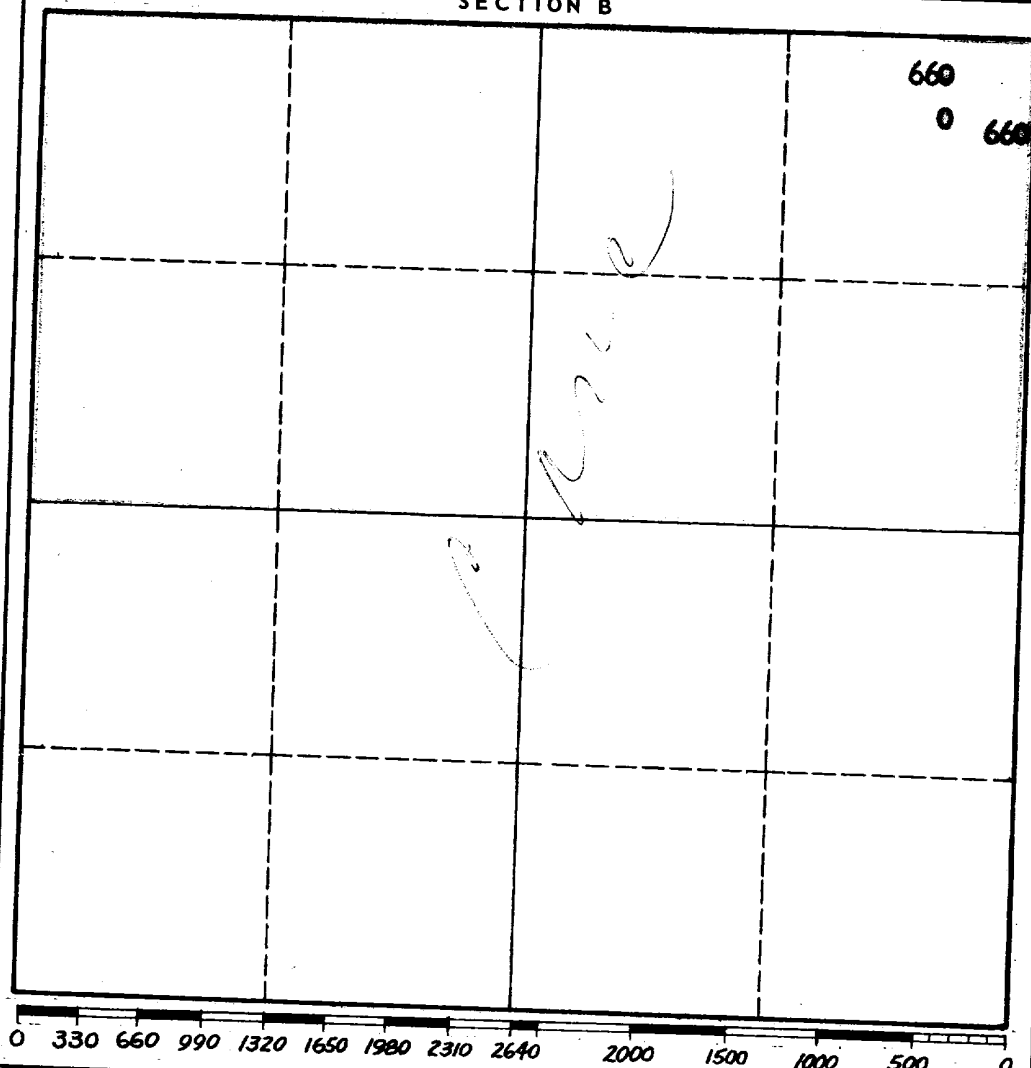
Registered Professional Engineer
and/or Land Surveyor

Original Signed by:

John W. West

Certificate No.

PE & LS No. 676



INSTRUCTIONS FOR COMPLETION OF FORM C-128

- I 1. Operator shall furnish and certify to the information called for in Section A.
2. Operator shall outline the dedicated acreage for *both* oil and gas wells on the plat in Section B.
3. A registered professional engineer or land surveyor registered in the State of New Mexico or approved by the Commission shall show on the plat the location of the well and certify this information in the space provided.
4. All distances shown on the plat must be from the outer boundaries of the Section.
5. If additional space is needed for listing owners and their respective interests as required in question 3 of Section A, please use space below.