


NEW MEXICO OIL CONSERVATION COMMISSION
Santa Fe, New Mexico



NOTICE OF INTENTION TO DRILL OR RECOMPLETION

Notice must be given to the District Office of the Oil Conservation Commission and approval obtained before drilling or recompletion begins. If changes in the proposed plan are considered advisable, a copy of this notice showing such changes will be returned to the sender. Submit this notice in QUINTUPPLICATE. One copy will be returned following approval. See additional instructions in Rules and Regulations of the Commission.

Dallas, Texas

September 24, 1952

(Place)

(Date)

OIL CONSERVATION COMMISSION
SANTA FE, NEW MEXICO

Gentlemen:

You are hereby notified that it is our intention to commence the (Drilling) (Recompletion) of a well to be known as

MAGNOLIA PETROLEUM COMPANY

(Company or Operator)

Bertha Heeper

(Lease)

Well No. **1**

(Unit)

The well is

located **2310'** feet from the **North** line and **330'** feet from the **East** line of Section **11**, T. **9S**, R. **35E**, NMPM.

(GIVE LOCATION FROM SECTION LINE)

Bough

Pool,

Lee

County

If State Land the Oil and Gas Lease is No.

If patented land the owner is **O.K. Lovejoy**

Address **Milnesand, New Mexico**

We propose to drill well with drilling equipment as follows: **Rotary tools.**

The status of plugging bond is **On File**

Drilling Contractor **Magnolia Petroleum Company**

We intend to complete this well in the **Bough Line**

formation at an approximate depth of **9800** feet.

CASING PROGRAM

We propose to use the following strings of Casing and to cement them as indicated:

Size of Hole	Size of Casing	Weight per Foot	New or Second Hand	Depth	Sacks Cement
15"	10-3/4"	35.75#	New	450	400
9-7/8"	7-5/8"	26.40#	New	4400	1500
6-3/4"	5 1/2" Liner	17#	New	9800	600

If changes in the above plans become advisable we will notify you immediately.

ADDITIONAL INFORMATION (If recompletion give full details of proposed plan of work.)

Approved....., 19.....
Except as follows:

Sincerely yours,

MAGNOLIA PETROLEUM COMPANY
(Company or Operator)

By **Marguerite Shaffer**

Position **Field Superintendent**

Send Communications regarding well to

Name **Marguerite Shaffer**

Address **P.O. Box 900**


Dallas 1, Texas

OIL CONSERVATION COMMISSION

By **Roy Yankraw**

Title **Inspector**

Bough Field
Magnolia Petroleum Company
 PRODUCING DEPARTMENT



Location made Sept. 24 th,

Bertha Hooper

Well No. 1

Lea

District

Lease NM-1585, acres 160, Sec 11, T 9 S, R 35 E

{ District
 Township

Lea

County, New Mexico

Scale 1" = 500'

N

S

E

W

Gulf

King

U. S. A.

Mag.

Magnolia

Mag.



2310'

#1
 330'

330'

Bertha Hooper

Mag.

Mag.

Mag.

Reserve 200'

Special instructions Permit depth - 9800 ft.

Location changed on account of _____


Date work is commenced _____, 19 _____

Supt.

Location approved by _____

Plat made by _____

K. C. Lawless



Magnolia Petroleum Company
PRODUCING DEPARTMENT

Location for Well No. _____

File No. _____