

(Amended to show change in name of
Operator. Originally filed by
Cabot Corporation)

NEW MEXICO OIL CONSERVATION COMMISSION

Form C-101
Revised 1-1-65

AMENDED

NO. OF COPIES RECEIVED	
DISTRIBUTION	
SANTA FE	
FILE	
U.S.G.S.	
LAND OFFICE	
OPERATOR	

5A. Indicate Type of Lease
STATE <input type="checkbox"/> FEE <input checked="" type="checkbox"/>
5. State Oil & Gas Lease No.

APPLICATION FOR PERMIT TO DRILL, DEEPEN, OR PLUG BACK

1a. Type of Work		7. Unit Agreement Name	
b. Type of Well DRILL <input checked="" type="checkbox"/> DEEPEN <input type="checkbox"/> PLUG BACK <input type="checkbox"/> OIL WELL <input checked="" type="checkbox"/> GAS WELL <input type="checkbox"/> OTHER <input type="checkbox"/> SINGLE ZONE <input checked="" type="checkbox"/> MULTIPLE ZONE <input type="checkbox"/>		8. Farm or Lease Name Dallas	
2. Name of Operator Allen K. Trobaugh		9. Well No. 1	
3. Address of Operator 509 First Nat'l Bank Bldg, Midland, Texas		10. Field and Pool, or Wildcat Undesignated	
4. Location of Well UNIT LETTER M LOCATED 660 FEET FROM THE south LINE AND 660 FEET FROM THE west LINE OF SEC. 15 TWP. 11S RGE. 33E NMPM		12. County Lea	
19. Proposed Depth 10,000'		19A. Formation Pennsylvanian	20. Rotary or C.T. Rotary
21. Elevations (Show whether DF, RT, etc.) 4266.5 GL	21A. Kind & Status Plug. Bond \$10,000 Blanket	21B. Drilling Contractor Cactus Drllg.	22. Approx. Date Work will start On approval

23.

PROPOSED CASING AND CEMENT PROGRAM

SIZE OF HOLE	SIZE OF CASING	WEIGHT PER FOOT	SETTING DEPTH	SACKS OF CEMENT	EST. TOP
17"	13-3/8"	48#	350'	400	surface
11"	8-5/8"	24 & 32#	4000'	500	Surface 2000'
7 7/8"	5-1/2"	17#	10,000'	750	8000'

IN ABOVE SPACE DESCRIBE PROPOSED PROGRAM: IF PROPOSAL IS TO DEEPEN OR PLUG BACK, GIVE DATA ON PRESENT PRODUCTIVE ZONE AND PROPOSED NEW PRODUCTIVE ZONE. GIVE BLOWOUT PREVENTER PROGRAM, IF ANY.

I hereby certify that the information above is true and complete to the best of my knowledge and belief.

Signed Allen K. Trobaugh Title --- Date March 14, 1966
(This space for State Use)

APPROVED BY --- TITLE --- DATE ---

CONDITIONS OF APPROVAL, IF ANY:

(Amended to show change in name of operator. Original filing was by Cabot Corp on September 7, 1965.)

NEW MFCO OIL CONSERVATION COMMISSION
WELL LOCATION AND ACREAGE DEDICATION PLAT

Form C-102
Supersedes C-128
Effective 1-1-65

All distances must be from the outer boundaries of the Section.

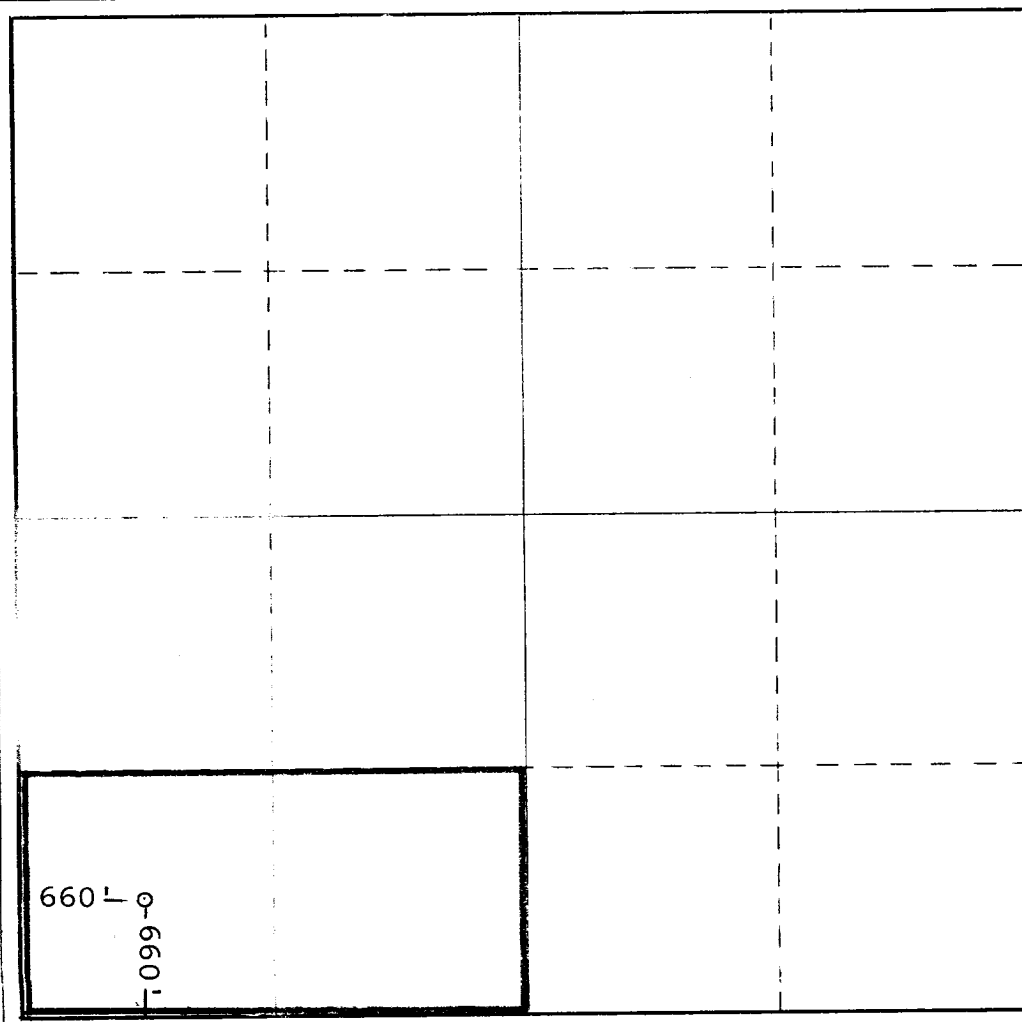
Operator Allen K. Trobaugh		Lease Dallas		Well No. 1	
Unit Letter M	Section 15	Township 11 South	Range 33 East	County Lea	
Actual Footage Location of Well: 660 feet from the South line and 660 feet from the West line					
Ground Level Elev. 4266.5	Producing Formation Pennsylvanian		Pool Undesignated	Dedicated Acreage: 80 Acres	

1. Outline the acreage dedicated to the subject well by colored pencil or hachure marks on the plat below.
2. If more than one lease is dedicated to the well, outline each and identify the ownership thereof (both as to working interest and royalty).
3. If more than one lease of different ownership is dedicated to the well, have the interests of all owners been consolidated by communitization, unitization, force-pooling, etc?

☐ Yes ☐ No If answer is "yes," type of consolidation _____

If answer is "no," list the owners and tract descriptions which have actually been consolidated. (Use reverse side of this form if necessary.) _____

No allowable will be assigned to the well until all interests have been consolidated (by communitization, unitization, forced-pooling, or otherwise) or until a non-standard unit, eliminating such interests, has been approved by the Commission.



CERTIFICATION

I hereby certify that the information contained herein is true and complete to the best of my knowledge and belief.

Allen K. Trobaugh

Name **Allen K. Trobaugh**

Position

Company **---**

Date

March 14, 1966

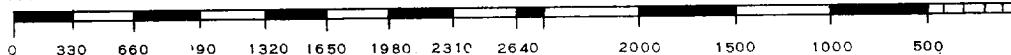
I hereby certify that the well location shown on this plat was plotted from field notes of actual surveys made by me or under my supervision, and that the same is true and correct to the best of my knowledge and belief.

Date Surveyed
August 31, 1965

Registered Professional Engineer
and/or Land Surveyor

S/ John W. West
(see attached copy of
C-102)

Certificate No.
676



MEXICO OIL CONSERVATION COMMISSION
WELL LOCATION AND ACREAGE DEDICATION PLAT

All distances must be from the outer boundaries of the Section

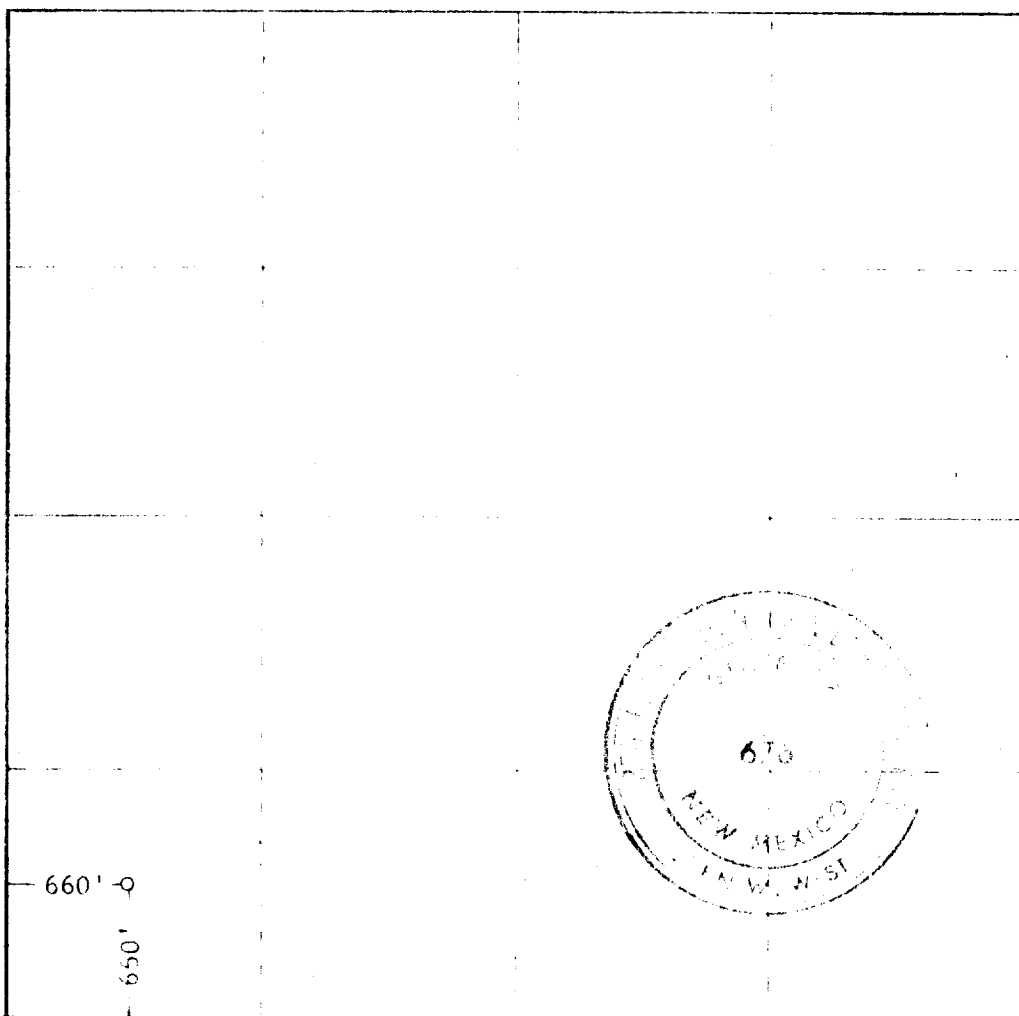
Operator CASOT CORP.		Section DALLAS "A"		Page 1	
Well Letter M	Section 11 SOUTH	Range 33 EAST	County LEA		
Actual Easting 660	Actual South 650	Distance from the WEST			
Committed Acres 4266.5	Pennsylvania	Undesignated	80		

1. Outline the acreage dedicated to the subject well by colored pencil or hatchure marks on the plat below
2. If more than one lease is dedicated to the well, outline each and identify the ownership thereof (both as to working interest and royalty)
3. If more than one lease of different ownership is dedicated to the well, have the interests of all owners been consolidated by communitization, unitization, force pooling, etc?

☐ Yes ☐ No If answer is "yes" type of consolidation _____

If answer is "no," list the owners and tract descriptions which have actually been consolidated (if so, you may use this form if necessary): _____

No allowable well be assigned to the well until all interests have been consolidated (by communitization, unitization, forced-pooling, or otherwise) or until a non-standard unit eliminating such interests, has been approved by the Commission.



CERTIFICATION

I hereby certify that the information contained herein is true and correct to the best of my knowledge and belief.

Percy C. O'Quinn
Percy C. O'Quinn

Dist. Prod. Sup't.

Casot Corporation

September 7, 1965

I hereby certify that the information shown on this plat was obtained from field notes, or other records, and is true and correct to the best of my knowledge and belief.

August 31, 1965

John W. West
John W. West
676

