

Tri-Service Drilling Company

FIRST NATIONAL BANK BLDG. P. O. BOX 1785 TELEPHONE MU 4-6641
MIDLAND, TEXAS

M. W. BRANUM, PRESIDENT
CARL NEITHERCUTT, VICE-PRESIDENT
L. E. BRANUM, SECRETARY-TREASURER

August 15, 1967

To: J. C. Williamson, Operator
Vaughn Building
Midland, Texas 79701

Subject: Deviation Record - Anderson No. 1, located 660' FN&WL of
Section 17, T-11-S, Range 37-East, Lea County, New Mexico
Wildcat

DEVIATION RECORD

123'	3/4°
394'	1/2°
690'	1/2°
1,085'	3/4°
1,438'	3/4°
1,805'	1/2°
2,211'	1/4°
2,610'	1/2°
3,017'	1/2°
3,200'	3/4°
3,570'	1°
4,130'	3/4°
4,400'	3/4°
4,845'	1-1/4°
5,065'	3/4°
5,410'	1/2°
5,570'	3/4°
6,020'	3/4°
6,570'	1°
7,130'	3/4°
7,665'	1°
8,195'	1°
8,540'	1-3/4°
8,920'	2°
9,045'	1-1/2°
9,445'	1-1/4°
10,040'	1-1/4°
10,355'	1-1/4°


J. C. Williamson

Page No. 2 - Deviation Record, Anderson No. 1

10,570'	1-3/4°
10,760'	2-1/4°
10,945'	1-1/2°
11,195'	1°
11,570'	3/4°
11,885'	1-3/4°
12,105'	2°
12,230'	1-1/2°
12,470'	1-3/4°
12,705'	1-3/4°

I hereby certify that I have personal knowledge of the data and facts and that this information is true and complete.

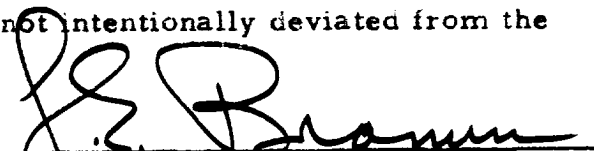
TRI-SERVICE DRILLING COMPANY

By 
L. E. Branum, Secretary


STATE OF TEXAS |

COUNTY OF MIDLAND |

BEFORE ME, the undersigned authority, on this day personally appeared L. E. Branum, known to me to be the person whose name is subscribed to the foregoing instrument, and states that he is acting at the direction and on behalf of the operator of the well identified in this instrument and that such well was not intentionally deviated from the vertical.


L. E. Branum, Secretary

SWORN and SUBSCRIBED to before me this the 15th day of August, 1967.


MARY NELL MORAN
Notary Public in and for Midland County,
Texas. My commission expires 6-1-69.