

NO. OF COPIES RECEIVED		
DISTRIBUTION		
SANTA FE		
FILE		
U.S.G.S.		
LAND OFFICE		
TRANSPORTER	OIL	
	GAS	
OPERATOR		
PRORATION OFFICE		

NEW MEXICO OIL CONSERVATION COMMISSION
REQUEST FOR ALLOWABLE
AND
AUTHORIZATION TO TRANSPORT OIL AND NATURAL GAS

Form C-104
Supersedes Old C-104 and C-110
Effective 1-1-65

Operator Major, Giebel & Forster	
Address Box 953, Midland, Texas	
Reason(s) for filing (Check proper box)	
New Well <input checked="" type="checkbox"/>	Change in Transporter of:
Recompletion <input type="checkbox"/>	Oil <input type="checkbox"/> Dry Gas <input type="checkbox"/>
Change in Ownership <input type="checkbox"/>	Casinghead Gas <input type="checkbox"/> Condensate <input type="checkbox"/>

If change of ownership give name
and address of previous owner

II. DESCRIPTION OF WELL AND LEASE

Lease Name Nine Ranch, Inc. - State	Well No. 2	Pool Name, including Formation Middle Lane Permian Penn R-3402	Kind of Lease State, Federal or Fee	State State
Location				
Unit Letter F	1980	Feet From The North	Line and 2130	Feet From The West
Line of Section 22	Township 10S	Range 33E	NMPM, Lea	County

III. DESIGNATION OF TRANSPORTER OF OIL AND NATURAL GAS

Name of Authorized Transporter of Oil <input checked="" type="checkbox"/> or Condensate <input type="checkbox"/> Pan American Pet. Corp.	Address (Give address to which approved copy of this form is to be sent) Box 1725, Midland, Texas			
Name of Authorized Transporter of Casinghead Gas <input checked="" type="checkbox"/> or Dry Gas <input type="checkbox"/> Warren Petroleum Corp.	Address (Give address to which approved copy of this form is to be sent) Box 1589, Tulsa, Oklahoma			
If well produces oil or liquids, give location of tanks.	Unit C	Sec. 22	Twp. 10S	Rge. 33E
Is gas actually connected?		When		
yes		9/29/67		

If this production is commingled with that from any other lease or pool, give commingling order number:

IV. COMPLETION DATA

Designate Type of Completion - (X)	Oil Well <input checked="" type="checkbox"/>	Gas Well	New Well <input checked="" type="checkbox"/>	Workover	Deepen	Plug Back	Same Res'v.	Diff. Res'v.
Date Spudded 8/9/67	Date Compl. Ready to Prod. 9/29/67		Total Depth 9740		P.B.T.D. 9710			
Pool Middle Lane Permian Penn	Name of Producing Formation Bough C		Top Oil/Gas Pay 9684		Tubing Depth 9680			
Perforations 9689, 9694 - two shots each depth					Depth Casing Shoe 9740			
TUBING, CASING, AND CEMENTING RECORD								
HOLE SIZE	CASING & TUBING SIZE		DEPTH SET		SACKS CEMENT			
17 1/2	12 3/4		381		350			
11	8 5/8		1898		400			
7 7/8	5 1/2		9740		300			
	2		9680					

V. TEST DATA AND REQUEST FOR ALLOWABLE OIL WELL

(Test must be after recovery of total volume of load oil and must be equal to or exceed top allowable for this depth or be for full 24 hours)


Date First New Oil Run To Tanks 9/28/67	Date of Test 10/1/67	Producing Method (Flow, pump, gas lift, etc.) pump	
Length of Test 2 1/2	Tubing Pressure	Casing Pressure	Choke Size
Actual Prod. During Test 725	Oil - Bbls. 375	Water - Bbls. 350	Gas - MCF 365.6

GAS WELL



Actual Prod. Test-MCF/D	Length of Test	Bbls. Condensate/MMCF	Gravity of Condensate
Testing Method (pitot, back pr.)	Tubing Pressure	Casing Pressure	Choke Size

I. CERTIFICATE OF COMPLIANCE

I hereby certify that the rules and regulations of the Oil Conservation Commission have been complied with and that the information given above is true and complete to the best of my knowledge and belief.


Agent
10/2/67
(Date)

OIL CONSERVATION COMMISSION

APPROVED  19
BY 
TITLE

This form is to be filed in compliance with RULE 1104.

If this is a request for allowable for a newly drilled or deepened well, this form must be accompanied by a tabulation of the deviation tests taken on the well in accordance with RULE 111.

All sections of this form must be filled out completely for allowable on new and recompleted wells.

Fill out Sections I, II, III, and VI only for changes of owner, well name or number, or transporter, or other such change of condition.

Separate Forms C-104 must be filed for each pool in multiply completed wells.