



Mr. J. C. Williamson, Operator
Page No. 2 - Deviation Record
Anderson "7" No. 1
January 17, 1968

11,104'	-	1/4 deg.
11,260'	-	1 deg.
11,520'	-	1-1/4 deg.
11,700'	-	1 deg.
11,906'	-	1 deg.

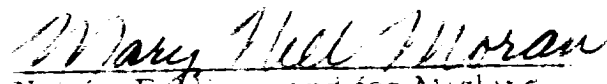
TRI-SERVICE DRILLING COMPANY

By 
L. E. Branum

BEFORE ME, the undersigned authority, on this day personally appeared L. E. Branum, known to me to be the person whose name is subscribed to the foregoing instrument, and states that he is acting at the direction and on behalf of the Operator of the well identified in this instrument and that such well was not intentionally deviated from the vertical.


L. E. Branum

SWORN and SUBSCRIBED to before me this the 17th day of January, 1968.


Notary Public in and for Midland
County, Texas. My Commission
Expires June 1, 1969.