

NUMBER OF COPIES RECEIVED	
DISTRIBUTION	
SANTA FE	
FILE	
U.S.G.S	
LAND OFFICE	
TRANSPORTER	OIL
	GAS
PRODUCTION OFFICE	
OPERATOR	

NEW MEXICO OIL CONSERVATION COMMISSION

FORM C-103
(Rev 3-55)

MISCELLANEOUS REPORTS ON WELLS

(Submit to appropriate District Office as per Commission Rule 1106)

Name of Company BTA Oil Producers		Address 104 South Pecos, Midladd, Texas 79701			
Lease 676 Ltd. ANDERSON "A" / 11/1/67	Well No. 3	Unit Letter K	Section 6	Township 10-S	Range 34-E
Date Work Performed 12-2-67	Pool Undesignated - Penn.	County Lea			

THIS IS A REPORT OF: (Check appropriate block)

- ☒ Beginning Drilling Operations
 ☒ Casing Test and Cement Job
 ☐ Other (Explain):
- ☐ Plugging
 ☐ Remedial Work

Detailed account of work done, nature and quantity of materials used, and results obtained.

12-2-67 Spudded well @ 2:00PM, Drilled 17 1/2" hole to 380'.
Cemented 12 3/4", 33.38# Casing @ 380' W/ 375 sx. Cemert .
Cement Circulated Plug down @ 11:30 PM.

12-3-67 W. O. C. 18 hrs. Tested Casing to 600 PSI - OK.
Started Drilling 11" Hole.

Witnessed by Bill Campbell	Position Tool Pusher	Company Marcum Drilling Co.
-------------------------------	-------------------------	--------------------------------

FILL IN BELOW FOR REMEDIAL WORK REPORTS ONLY

ORIGINAL WELL DATA


D F Elev.	T D	P BTD	Producing Interval	Completion Date
Tubing Diameter	Tubing Depth	Oil String Diameter	Oil String Depth	
Perforated Interval(s)				
Open Hole Interval		Producing Formation(s)		


RESULTS OF WORKOVER

Test	Date of Test	Oil Production BPD	Gas Production MCFPD	Water Production BPD	GOR Cubic feet/Bbl	Gas Well Potential MCFPD
Before Workover						
After Workover						


OIL CONSERVATION COMMISSION

I hereby certify that the information given above is true and complete to the best of my knowledge.

Approved by 

Title 

Date 12/2/67

Name 

Position Engineer

Company BTA Oil Producers