

O.C.C.  
OCT 13 11 23 AM '68  
INCLINATION REPORT

Field Name Undesignated County Lea State New Mexico  
Operator Charles B. Read Address P. O. Box 2126, Roswell, New Mexico  
SW/4SW/4  
Lease Name & No. Continental-State Well No. 2 Survey 7-10S-34E

Record of Inclination


| <u>Depth (feet)</u> | <u>Angle of Inclination (degree)</u> |
|---------------------|--------------------------------------|
| 150                 | 1/4°                                 |
| 408                 | 1/2°                                 |
| 681                 | 1/2°                                 |
| 1148                | 3/4°                                 |
| 1650                | 1/2°                                 |
| 2160                | 1/2°                                 |
| 2595                | 3/4°                                 |
| 2688                | 1/2°                                 |
| 3190                | 1/2°                                 |
| 3415                | 1/2°                                 |
| 3956                | 1°                                   |
| 4010                | 1/2°                                 |
| 4490                | 3/4°                                 |
| 5350                | 1°                                   |
| 6400                | 3/4°                                 |
| 6765                | 3/4°                                 |
| 7085                | 1°                                   |
| 7430                | 3/4°                                 |
| 7825                | 1°                                   |
| 8130                | 1/2°                                 |
| 8525                | 1°                                   |
| 8730                | 1°                                   |
| 8850                | 3/4°                                 |
| 8950                | 1°                                   |
| 9045                | 1/2°                                 |
| 9220                | 3/4°                                 |
| 9360                | 3/4°                                 |
| 9510                | 1/4°                                 |
| 9740                | 1 1/4°                               |

Survey was taken in Open Hole.


Certification of personal knowledge Inclination data:


I hereby certify that I have personal knowledge of the data and facts placed on this form, and that such information given above is true and complete.

CHARLES B. READ

  
Norman L. Stevens, Jr. Agent

Sworn and Subscribed to before me, the 17th day of October 1968.

 Commission Expires Aug. 22, 1972

  
Notary Public in and for Chaves  
County, New Mexico.