

HOBBS OFFICE O. C. C.

MAY 27 10 31 AM '69

INCLINATION REPORT

Field Name INBE (undesignated) County Lea State New Mexico

Operator Charles B. Read Address P. O. Box 2126, Roswell, New Mex.
660' FNL & 510' FEL

Lease Name & No. State "D" Well No. 1 Survey Sec. 28-10S-33E


Record of Inclination

<u>Depth (feet)</u>	<u>Angle of Inclination (degree)</u>
370	1/2°
900	3/4°
1400	1/2°
1900	1/2°
2500	1/4°
2988	1°
4330	1°
5740	1 1/4°
6190	1°
6600	1 1/4°
6960	1°
7300	1°
7950	1 1/2°
8120	1 3/4°
8350	1 1/2°
8525	1 1/4°
8625	1 1/4°
8870	1°
9660	1 3/4°

Survey was taken in Open Hole.


Certification of personal knowledge Inclination data:


I hereby certify that I have personal knowledge of the data and facts placed on this form, and that such information given above is true and complete.


Signature

CHARLES B. READ
Company

Sworn to and subscribed before me this 26th day of May, 1969.


Notary Public in and for CHAVES
County, New Mexico.

My Commission Expires:
 Commission Expires Aug 22, 1972