

District I
1625 N. French Dr., Hobbs, NM 88240
District II
811 South First, Artesia, NM 88210
District III
1000 Rio Brazos Rd., Aztec, NM 87410
District IV
2040 South Pacheco, Santa Fe, NM 87505

State of New Mexico
Geology, Minerals & Natural Resources

OIL CONSERVATION DIVISION
2040 South Pacheco
Santa Fe, NM 87505

Mathers C #1 Form C-104
Revised March 25, 1999

Submit to Appropriate District Office
5 Copies

☐ AMENDED REPORT

I. REQUEST FOR ALLOWABLE AND AUTHORIZATION TO TRANSPORT

¹ Operator name and Address Endeavor Energy Resources, L.P. 110 N. Marienfeld Street, Suite 200 Midland, TX 79701-4412		² OGRID Number 190595
		³ Reason for Filing Code Operator CH eff 11/1/00
⁴ API Number 30-0 25-23233	⁵ Pool Name Bagley Permo. Penn. North	⁶ Pool Code 03820
⁷ Property Code 23276 27 (34)	⁸ Property Name Mathers "C"	⁹ Well Number 1

II. ¹⁰ Surface Location

UL or lot no. K	Section 30	Township 11S	Range 33E	Lot. Idn	Feet from the 1980	North/South Line South	Feet from the 1980	East/West line West	County Lea
--------------------	---------------	-----------------	--------------	----------	-----------------------	---------------------------	-----------------------	------------------------	---------------

¹¹ Bottom Hole Location

UL or lot no.	Section	Township	Range	Lot. Idn	Feet from the	North/South Line	Feet from the	East/West line	County
¹² Lse Code P	¹³ Producing Method Code P	¹⁴ Gas Connection Date N/A	¹⁵ C-129 Permit Number	¹⁶ C-129 Effective Date	¹⁷ C-129 Expiration Date				

III. Oil and Gas Transporters

¹⁸ Transporter OGRID	¹⁹ Transporter Name and Address	²⁰ POD	²¹ O/G	²² POD ULSTR Location and Description
000734	Amoco Pipeline Co. P.O. Box 702068 Tulsa, OK 74170-2060	2537510	0	K-30-11S-33E
024650	Dynegy Midstream Ser LTD Ptr 1000 Louisiana, Ste. 5800 Houston, TX 77002	2537530	G	K-30-11S-33E

IV. Produced Water




²³ POD	²⁴ POD ULSTR Location and Description
-------------------	--

V. Well Completion Data

²⁵ Spud Date	²⁶ Ready Date	²⁷ TD	²⁸ PBTD	²⁹ Perforations	³⁰ DHC, MC
³¹ Hole Size	³² Casing & Tubing Size	³³ Depth Set	³⁴ Sacks Cement		

VI. Well Test Data

³⁵ Date New Oil	³⁶ Gas Delivery Date	³⁷ Test Date	³⁸ Test Length	³⁹ Tbg. Pressure	⁴⁰ Csg. Pressure
⁴¹ Choke Size	⁴² Oil	⁴³ Water	⁴⁴ Gas	⁴⁵ AOF	⁴⁶ Test Method

⁴⁷ I hereby certify that the rules of the Oil Conservation Division have been complied with and that the information given above is true and complete to the best of my knowledge and belief. Signature: 		OIL CONSERVATION DIVISION	
Printed name: Autry Stephens		Approved by: 	
Title: Sole Proprietor		Approval Date: MAR 17 1999	
Date: 10-25-00	Phone: 915-687-1575		
⁴⁸ If this is a change of operator fill in the OGRID number and name of the previous operator  Jon M. McLennan, General Manager Previous Operator Signature Printed Name Title Date 9/28/00 Energen Resources Corporation (#162928)			