

|                  |     |  |  |
|------------------|-----|--|--|
| DISTRIBUTION     |     |  |  |
| SANTA FE         |     |  |  |
| FILE             |     |  |  |
| U.S.G.S.         |     |  |  |
| LAND OFFICE      |     |  |  |
| TRANSPORTER      | OIL |  |  |
|                  | GAS |  |  |
| OPERATOR         |     |  |  |
| PRORATION OFFICE |     |  |  |

NEW MEXICO OIL CONSERVATION COMMISSION  
REQUEST FOR ALLOWABLE  
AND  
AUTHORIZATION TO TRANSPORT OIL AND NATURAL GAS

Form C-104  
Supersedes Old C-104 and C-110  
Effective 1-1-65

|   |   |
|---|---|
| Operator<br>The Maurice L. Brown Company  |   |
| Address<br>P. O. Box 11320, Kansas City, Missouri 64112   |   |
| Reason(s) for filing (Check proper box)   |   |
| New Well <input type="checkbox"/>   | Change in Transporter of:   |
| Recompletion <input type="checkbox"/>   | Oil <input checked="" type="checkbox"/> Dry Gas <input type="checkbox"/>    |
| Change in Ownership <input type="checkbox"/>  | Casinghead Gas <input type="checkbox"/> Condensate <input type="checkbox"/> |
| Other (Please explain)  |   |
| If change of ownership give name and address of previous owner<br>BTA Oil Producers, 104 S. Pecos, Midland, Texas 79701 |   |

DESCRIPTION OF WELL AND LEASE

|  |               |   |  |     |           |
|--|---------------|---|--|-----|-----------|
| Lease Name<br>Hugo 693 Ltd.  | Well No.<br>2 | Pool Name, including Formation<br>Vada-Penn | Kind of Lease<br>State, Federal or Fee | Fee | Lease No. |
| Location   |               |   |  |     |           |
| Unit Letter -L- ; 1980 Feet From The South Line and 660 Feet From The West |               |   |  |     |           |
| Line of Section 15 Township 9-S Range 35-E, NMPM, Lea County               |               |   |  |     |           |

DESIGNATION OF TRANSPORTER OF OIL AND NATURAL GAS

|   |   |            |             |              |                                   |      |
|---|---|------------|-------------|--------------|-----------------------------------|------|
| Name of Authorized Transporter of Oil <input checked="" type="checkbox"/> or Condensate <input type="checkbox"/><br>Mobil Pipe Line Company | Address (Give address to which approved copy of this form is to be sent)<br>P. O. Box 900, Dallas, Texas 75221    |            |             |              |                                   |      |
| Name of Authorized Transporter of Casinghead Gas <input type="checkbox"/> or Dry Gas <input type="checkbox"/><br>Warren Petroleum Co.       | Address (Give address to which approved copy of this form is to be sent)<br>P. O. Box 1589, Tulsa, Oklahoma 74100 |            |             |              |                                   |      |
| If well produces oil or liquids, give location of tanks.  | Unit<br>L   | Sec.<br>15 | Twp.<br>9-S | Rge.<br>35-E | Is gas actually connected?<br>Yes | When |

this production is commingled with that from any other lease or pool, give commingling order number:

COMPLETION DATA

|                                    |                             |          |                   |          |              |           |             |              |
|------------------------------------|-----------------------------|----------|-------------------|----------|--------------|-----------|-------------|--------------|
| Designate Type of Completion - (X) | Oil Well                    | Gas Well | New Well          | Workover | Deepen       | Plug Back | Same Res'v. | Diff. Res'v. |
| Date Spudded                       | Date Compl. Ready to Prod.  |          | Total Depth       |          | P.B.T.D.     |           |             |              |
| Deviations (DF, RKB, RT, GR, etc.) | Name of Producing Formation |          | Top Oil/Gas Pay   |          | Tubing Depth |           |             |              |
| Perforations                       |                             |          | Depth Casing Shoe |          |              |           |             |              |

| TUBING, CASING, AND CEMENTING RECORD |                      |           |              |
|--------------------------------------|----------------------|-----------|--------------|
| HOLE SIZE                            | CASING & TUBING SIZE | DEPTH SET | SACKS CEMENT |
|                                      |                      |           |              |
|                                      |                      |           |              |
|                                      |                      |           |              |
|                                      |                      |           |              |

TEST DATA AND REQUEST FOR ALLOWABLE  
OIL WELL

(Test must be after recovery of total volume of load oil and must be equal to or exceed top allowable for this depth or be for full 24 hours)


|                                 |                 |   |            |
|---------------------------------|-----------------|---|------------|
| Date First New Oil Run To Tanks | Date of Test    | Producing Method (Flow, pump, gas lift, etc.) |            |
| Length of Test                  | Tubing Pressure | Casing Pressure                               | Choke Size |
| Actual Prod. During Test        | Oil-Bbls.       | Water-Bbls.                                   | Gas-MCF    |

IS WELL

|                                  |                           |                           |                       |
|----------------------------------|---------------------------|---------------------------|-----------------------|
| Actual Prod. Test-MCF/D          | Length of Test            | Bbls. Condensate/MMCF     | Gravity of Condensate |
| Testing Method (pilot, back pr.) | Tubing Pressure (Shut-in) | Casing Pressure (Shut-in) | Choke Size            |

CERTIFICATE OF COMPLIANCE

I hereby certify that the rules and regulations of the Oil Conservation Commission have been complied with and that the information given above is true and complete to the best of my knowledge and belief.

  
(Signature) MELVIN J. KLEBAN

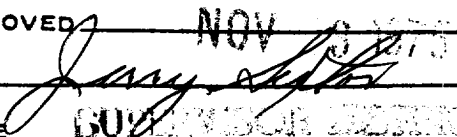

ADMINISTRATOR

(Title)

October 28, 1975

(Date)

OIL CONSERVATION COMMISSION

APPROVED  , 1975  
BY  
TITLE 

This form is to be filed in compliance with RULE 1104.

If this is a request for allowable for a newly drilled or deepened well, this form must be accompanied by a tabulation of the deviation tests taken on the well in accordance with RULE 111.

All sections of this form must be filled out completely for allowable on new and recompleted wells.

Fill out only Sections I, II, III, and VI for changes of owner, well name or number, or transporter, or other such change of condition.

Separate Form C-104 must be filed for each pool in production.