

## NEW MEXICO OIL CONSERVATION COMMISSION


OPERATOR King Resources Company ADDRESS 300 Wall Towers West, Midland, Texas 79701  
FIELD Undesignated (Bough "C") LEASE Sheridan WELL NO. 1  
LOCATION 660' FW & 66' FS Lines, Sec. 13, T-9-S, R-33-E, Lea County, New Mexico

DEVIATION RECORD

<u>DEPTH</u>	<u>DEGREES</u>
400'	3/4
900'	3/4
1398'	3/4
1886'	1
2390'	1
2633'	1
3000'	1
3570'	1
4100'	1
4839'	1/2
5696'	1/2
6343'	2
7217'	1-1/4
7417'	1-1/4
8054'	3/4
8270'	1
8426'	1
8736'	1
8891'	1-1/4
8818'	1-1/2
8993'	1-1/2

Certification of personal knowledge of Deviation Record:


I hereby certify that I have personal knowledge of the data and facts placed on this form, and that such information is true and complete.

  
Signature

KING RESOURCES COMPANY  
Company

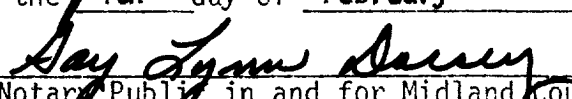
STATE OF TEXAS  
COUNTY OF MIDLAND

Before me, the undersigned authority, on this day personally appeared D. E. Cooper, known to me to be the person whose name is subscribed hereto, who, after being duly sworn, on oath states that he is acting at the direction and on behalf of the operator of the well identified in this instrument and that such well was not intentionally deviated from the vertical.

  
Signature

Production Analyst  
Title

Sworn and Subscribed to before me, this the 4th day of February, 1970

  
Notary Public in and for Midland County, Texas.