


The Following are tabulation of the deviation tests taken on the BTA Oil Producers' Lula 695 Ltd. #1, Unit "C", Sec.22, T-9-S, R-35-E, Lea County, New Mexico:


<u>Depth</u>	<u>Deviation from Vertical Degrees</u>
385'	3/4
1370'	3/4
1866'	1/2
2697'	1
3548'	1 1/4
4369'	1
5396'	3/4
5895'	1/2
6393'	3/4
7079'	3/4
7792'	3/4
8610'	3/4
9028'	3/4
9450'	3/4
9733'	1/2

I certify that the above information is correct according to the best of my knowledge and belief.

  
J. R. STIMMEL

For BTA Oil Producers

Subscribed and sworn to before me this 8th day of May, 1970.

  
Notary Public in and for  
Midland County, Texas

NO. OF COPIES RECEIVED	
DISTRIBUTION	
SANTA FE	
FILE	
U.S.G.S.	
LAND OFFICE	
OPERATOR	

# NEW MEXICO OIL CONSERVATION COMMISSION

Form C-103  
Supersedes Old  
C-102 and C-103  
Effective 1-1-65

5a. Indicate Type of Lease	
State <input type="checkbox"/>	Fee <input checked="" type="checkbox"/>
5. State Oil & Gas Lease No.	

## SUNDRY NOTICES AND REPORTS ON WELLS (DO NOT USE THIS FORM FOR PROPOSALS TO DRILL OR TO DEEPEN OR PLUG BACK TO A DIFFERENT RESERVOIR. USE "APPLICATION FOR PERMIT -" (FORM C-101) FOR SUCH PROPOSALS.)

1. OIL WELL <input type="checkbox"/> GAS WELL <input type="checkbox"/> OTHER- Dry Hole		7. Unit Agreement Name
2. Name of Operator BTA Oil Producers		8. Farm or Lease Name Lula 695 Ltd.
3. Address of Operator 104 South Pecos, Midland, Texas 79701		9. Well No. 1
4. Location of Well UNIT LETTER C 510 FEET FROM THE North LINE AND 1980 FEET FROM THE West LINE, SECTION 22 TOWNSHIP 9-S RANGE 35-E NMPM.		10. Field and Pool, or Wildcat Vada-Penn
15. Elevation (Show whether DF, RT, GR, etc.) 4153' K.B.		12. County Lea

### 16. Check Appropriate Box To Indicate Nature of Notice, Report or Other Data NOTICE OF INTENTION TO: SUBSEQUENT REPORT OF:

PERFORM REMEDIAL WORK <input type="checkbox"/>	PLUG AND ABANDON <input checked="" type="checkbox"/>	REMEDIAL WORK <input type="checkbox"/>	ALTERING CASING <input type="checkbox"/>
TEMPORARILY ABANDON <input type="checkbox"/>	CHANGE PLANS <input type="checkbox"/>	COMMENCE DRILLING OPNS. <input type="checkbox"/>	PLUG AND ABANDONMENT <input type="checkbox"/>
PULL OR ALTER CASING <input type="checkbox"/>	OTHER <input type="checkbox"/>	CASING TEST AND CEMENT JOBS <input type="checkbox"/>	

17. Describe Proposed or Completed Operations (Clearly state all pertinent details, and give pertinent dates, including estimated date of starting any proposed work) SEE RULE 1103.

### Plugging Procedure:

25 sx. @ 9820 TD  
25 sx. @ 9020 Wolfcamp  
25 sx. @ 7720 Abo  
25 sx. @ 5480 Glorietta  
25 sx. @ 4078 (8-5/8" casing shoe)  
Cut & Pull 8-5/8" casing  
25 sx. @ 8-5/8" casing stub  
25 sx. @ 384' (12 3/4" shoe)  
10 sx. @ surface  
Install dry hole marker per NMOCC Regulations  
Verbal approval given by Joe Ramey (NMOCC) 9:45 a.m., 3-12-70

18. I hereby certify that the information above is true and complete to the best of my knowledge and belief.

SIGNED L. D. Boyce TITLE Drill Rig Manager DATE 3-17-70

APPROVED BY John W. Ramey TITLE \_\_\_\_\_ DATE \_\_\_\_\_  
CONDITIONS OF APPROVAL \_\_\_\_\_

4-13-1970

NO. OF COPIES RECEIVED	
DISTRIBUTION	
SANTA FE	
FILE	
U.S.G.S.	
LAND OFFICE	
OPERATOR	

# NEW MEXICO OIL CONSERVATION COMMISSION

Form C-103  
Supersedes Old  
C-102 and C-103  
Effective 1-1-65

5a. Indicate Type of Lease	
State <input type="checkbox"/>	Fee <input checked="" type="checkbox"/>
5. State Oil & Gas Lease No.	

## SUNDRY NOTICES AND REPORTS ON WELLS (DO NOT USE THIS FORM FOR PROPOSALS TO DRILL OR TO DEEPEN OR PLUG BACK TO A DIFFERENT RESERVOIR. USE "APPLICATION FOR PERMIT - I" (FORM C-101) FOR SUCH PROPOSALS.)

1. OIL WELL <input checked="" type="checkbox"/> GAS WELL <input type="checkbox"/> OTHER <input type="checkbox"/>	7. Unit Agreement Name
2. Name of Operator BTA Oil Producers	8. Farm or Lease Name Lula 695 Ltd.
3. Address of Operator 104 South Pecos, Midland, Texas	9. Well No. 1
4. Location of Well UNIT LETTER <u>C</u> <u>510</u> FEET FROM THE <u>North</u> LINE AND <u>1980</u> FEET FROM THE <u>West</u> LINE, SECTION <u>22</u> TOWNSHIP <u>9-S</u> RANGE <u>35-E</u> NMPM.	10. Field and Pool, or Wildcat Vada-Penn
15. Elevation (Show whether DF, RT, GR, etc.) 4153 K.B.	12. County Lea

16. Check Appropriate Box To Indicate Nature of Notice, Report or Other Data

NOTICE OF INTENTION TO:		SUBSEQUENT REPORT OF:	
PERFORM REMEDIAL WORK <input type="checkbox"/>	PLUG AND ABANDON <input type="checkbox"/>	REMEDIAL WORK <input type="checkbox"/>	ALTERING CASING <input type="checkbox"/>
TEMPORARILY ABANDON <input type="checkbox"/>	CHANGE PLANS <input type="checkbox"/>	COMMENCE DRILLING OPNS. <input checked="" type="checkbox"/>	PLUG AND ABANDONMENT <input type="checkbox"/>
PULL OR ALTER CASING <input type="checkbox"/>	OTHER <input type="checkbox"/>	CASING TEST AND CEMENT JOB <input checked="" type="checkbox"/>	OTHER <input type="checkbox"/>

17. Describe Proposed or Completed Operations (Clearly state all pertinent details, and give pertinent dates, including estimated date of starting any proposed work) SEE RULE 1103.

2-13-70 Spudded in at 11:45 a.m. 2-13-70. Drilled 17-1/2" hole to 385'. Ran 12-3/4" O.D., 33.38# surface casing set at 384', cemented w/400 sx. reg. 2% C.C. (Cement circulated) WOC.

2-14-70 After WOC 18 hrs. tested casing to 600# for 30 min. - held o.k. - now drilling ahead.

2-17-70 Drilled 11" hole to 4078. Ran 8-5/8" O.D. 32#, 28#, & 24# J-55 casing set @ 4078' w/400 sx. Plug down @ 9:00 a.m. 2-17-70. Now WOC.

2-18-70 After WOC 18 hrs. tested casing to 1000# for 30 min. - held o.k. Now drilling ahead.

18. I hereby certify that the information above is true and complete to the best of my knowledge and belief.

SIGNED [Signature] TITLE Drilling Manager DATE 2-24-70

APPROVED BY [Signature] TITLE  DATE FEB 27 1970

CONDITIONS OF APPROVAL, IF ANY:

2. 1. 2. 3. 4.

CONDITIONS OF APPROVAL, IF ANY:

FOR 6 DAYS

5-16-70

NEW MEXICO OIL CONSERVATION COMMISSION  
WELL LOCATION AND ACREAGE DEDICATION PLAT

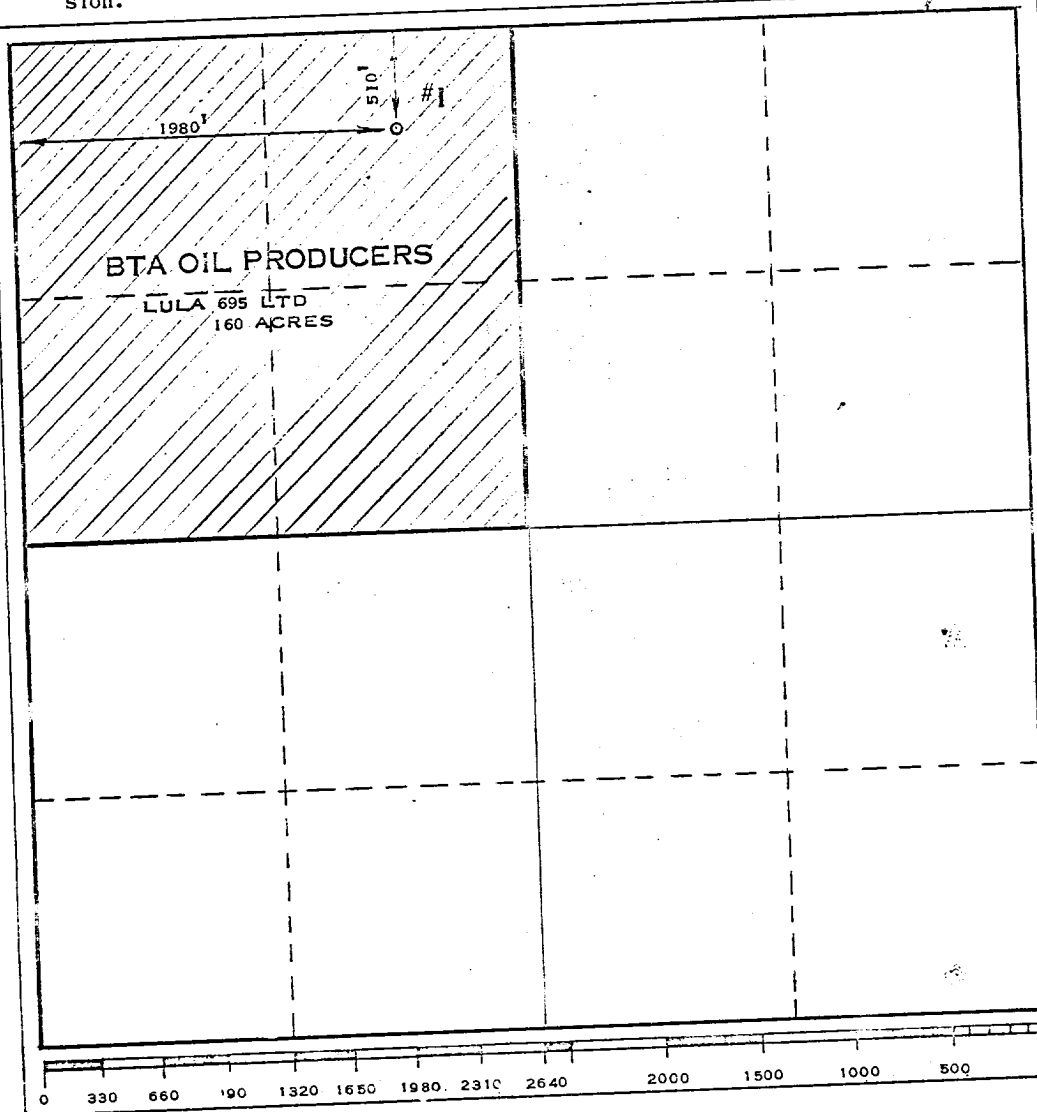
FEB 12 1970  
Form C-102  
Supersedes C-128  
Effective 1-1-65

All distances must be from the outer boundaries of the Section.

Operator <b>BTA OIL PRODUCERS</b>			Lease <b>LULA 695 LTD</b>		Well No. <b>I</b>
Unit Letter <b>C</b>	Section <b>22</b>	Township <b>9 - S</b>	Range <b>35 - E</b>	County <b>LEA</b>	
Actual Footage Location of Well: <b>510</b> feet from the <b>NORTH</b> line and <b>1980</b> feet from the <b>WEST</b> line					
Ground Level Elev. <b>4141</b>	Producing Formation <b>BOUGH C</b>		Pool <b>VADA PENN</b>		Dedicated Acreage: <b>160</b> Acres

1. Outline the acreage dedicated to the subject well by colored pencil or hachure marks on the plat below.
2. If more than one lease is dedicated to the well, outline each and identify the ownership thereof (both as to working interest and royalty).
3. If more than one lease of different ownership is dedicated to the well, have the interests of all owners been consolidated by communitization, unitization, force-pooling, etc?

☐ Yes ☐ No If answer is "yes," type of consolidation \_\_\_\_\_  
If answer is "no," list the owners and tract descriptions which have actually been consolidated. (Use reverse side of this form if necessary.) \_\_\_\_\_  
No allowable will be assigned to the well until all interests have been consolidated (by communitization, unitization, forced-pooling, or otherwise) or until a non-standard unit, eliminating such interests, has been approved by the Commission.



CERTIFICATION

I hereby certify that the information contained herein is true and complete to the best of my knowledge and belief.

Name [Signature]  
Position **Drilling Manager**  
Company **BTA Oil Producers**  
Date **2-12-70**

I hereby certify that the well location shown on this plat was plotted from field notes of actual surveys made by me or under my supervision, and that the same is true and correct to the best of my knowledge and belief.

Date Surveyed **JANUARY 28, 1970**  
Registered Professional Engineer and/or Land Surveyor  
[Signature]  
**MAX A SCHUMANN**  
Certificate No. **1510**