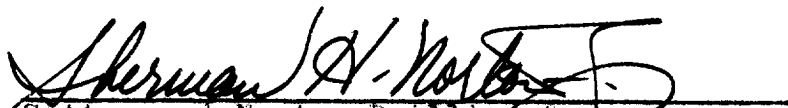


December 21, 1970


Deviation surveys taken on D & B Oil Company Arco Federal #1, Section 28, 9-37, Lea County, New Mexico.

<u>Depth</u>	<u>Degree</u>
420	1/2
919	1/2
1417	1/2
1901	3/4
2221	3/4
2720	1
2938	3/4
3428	1 1/4
3715	1 3/4
4147	1 3/4
4362	1 1/4
4586	3/4
4785	1/2
4897	1/4
5027	1/2

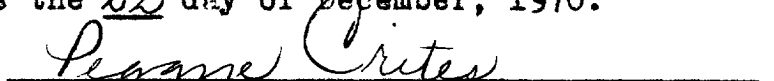
I hereby certify that I have personal knowledge of the facts and data placed on this sheet, and that such information given above is true and complete.

  
Sherman H. Norton, Jr.  
Sitton and Norton Drilling Company

Before me, the undersigned authority, on this day personally appeared Sherman H. Norton, Jr., known to me to be the person whose name is subscribed hereto, who, after being duly sworn, on oath states that he is the drilling contractor of the well identified in this instrument and that such well was not intentionally deviated from the vertical whatsoever.

  
Sherman H. Norton, Jr., Vice President

Sworn and Subscribed to before me, this the 22 day of December, 1970.

  
Pegase Crites  
Notary Public in and for Lubbock County,  
Texas.

UNITED STATES GOVERNMENT

Department of the Interior

Geological Survey

Water

Division

1912

1912

1912

1912

1912

1912

1912

1912

1912

1912

1912

1912

1912

1912

1912

1912

1912

1912

1912

1912

1912

1912

1912

1912

UNITED STATES GEOLOGICAL SURVEY, WATER DIVISION, WASHINGTON, D. C.

