

UNITED STATES  
DEPARTMENT OF THE INTERIOR  
BUREAU OF LAND MANAGEMENT

N.M. Oil & Gas Division  
1625 N. French Dr.  
Hobbs, NM 88240

FORM APPROVED  
Budget Bureau No. 1004-0135  
Expires: March 31, 1993

SUNDRY NOTICES AND REPORTS ON WELLS

Do not use this form for proposals to drill or to deepen or reentry to a different reservoir.  
Use "APPLICATION FOR PERMIT—" for such proposals

SUBMIT IN TRIPLICATE

1. Type of Well

☒ Oil Well ☐ Gas Well ☐ Other

2. Name of Operator

Novy Oil & Gas, Inc.

3. Address and Telephone No.

125 N. MARKET ST., SUITE 1230, WICHITA, KS 67202 (316) 265-4651

4. Location of Well (Footage, Sec., T., R., M., or Survey Description)

1980' FSL & 1980' FWL SEC. 5 - T9S - R34E

7. If Unit or CA, Agreement Designation

8. Well Name and No.

Sunoco #1

9. API Well No.

30-025-23689

10. Field and Pool, or Exploratory Area

VADA PENN

11. County or Parish, State

Lea County, NM

12. CHECK APPROPRIATE BOX(S) TO INDICATE NATURE OF NOTICE, REPORT, OR OTHER DATA

TYPE OF SUBMISSION

- ☒ Notice of Intent  
☐ Subsequent Report  
☐ Final Abandonment Notice

TYPE OF ACTION

- ☒ Abandonment  
☐ Recompletion  
☐ Plugging Back  
☐ Casing Repair  
☐ Altering Casing  
☐ Other \_\_\_\_\_

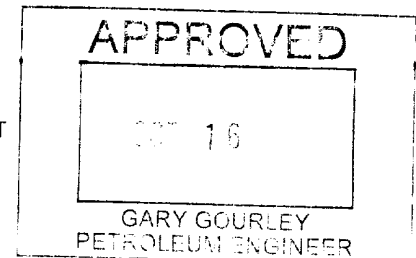
- ☐ Change of Plans  
☐ New Construction  
☐ Non-Routine Fracturing  
☐ Water Shut-Off  
☐ Conversion to Injection  
☐ Dispose Water

(Note: Report results of multiple completion on Well Completion or Recompletion Report and Log form.)

13. Describe Proposed or Completed Operations (Clearly state all pertinent details, and give pertinent dates, including estimated date of starting any proposed work. If well is directionally drilled, give subsurface locations and measured and true vertical depths for all markers and zones pertinent to this work)\*

1. MIRU - MOVE IN WORKSTRING.
2. SET CIBP @ 8675'. SPOT 15 SXS ON TOP.
3. CIR. 9.5# MUD
4. SPOT 25 SXS @ 4950' - 4750'
5. SPOT 25 SXS @ 6800-6600'.
6. SPOT 45 SXS @ 4150' - 4050' PERF & SQZ OR PULL 5 1/2 CASING.
- 6A. SPOT 40 SXS @ STUB IF CASING PULLED FROM DIFFERENT DEPTH.
7. SPOT 35 SXS @ 2000' - 1900' TOP OF SALT
8. SPOT 65 SXS @ 500' - 400' PERF OR PULL 8 5/8 CASING.
- 8A. SPOT 65 SXS @ STUB IF CASING PULLED FROM DIFFERENT DEPTH
9. SPOT 15 SXS @ SURFACE
10. CUT OFF WELLHEAD & ANCHORS - COVER PIT - INSTALL DRY HOLE MARKER - MOVE OUT

Estimate starting date November 15, 2001



14. I hereby certify that the foregoing is true and correct

Signed

Title **PRESIDENT**

Date **9/21/01**

(This space for Federal or State office use)

Approved by

Title

Date

Conditions of approval, if any:

8 U.S.C. Section 1001, makes it a crime for any person knowingly and willfully to make any department or agency of the United States any false, fictitious or fraudulent statements or representations as to any matter within its jurisdiction.

\*See Instruction on Reverse Side

BUREAU OF LAND MGMT.  
FOREST OFFICE

2001 SEP 24 AM 9:54

RECEIVED

District I  
1625 N. French Dr., Hobbs, NM 88240  
District II  
811 South First, Artesia, NM 88210  
District III  
1000 Rio Brazos Rd., Aztec, NM 87410  
District IV  
2040 South Pacheco, Santa Fe, NM 87505

State of New Mexico  
Energy, Minerals & Natural Resources  
OIL CONSERVATION DIVISION  
2040 South Pacheco  
Santa Fe, NM 87505

Form C-104  
Revised March 25, 1999  
Submit to Appropriate District Office  
5 Copies

☐ AMENDED REPORT

I. REQUEST FOR ALLOWABLE AND AUTHORIZATION TO TRANSPORT

<sup>1</sup> Operator name and Address  Novy Oil & Gas, Inc. 125 N. Market St., Suite 1230, Wichita, KS 67202		<sup>2</sup> OGRID Number 162499
<sup>3</sup> Reason for Filing Code put well on production request for new POD numbers		
<sup>4</sup> API Number 30 - 025-23689	<sup>5</sup> Pool Name Vada Penn	<sup>6</sup> Pool Code 62459
<sup>7</sup> Property Code 009071	<sup>8</sup> Property Name Sunoco Federal	<sup>9</sup> Well Number 1

II. <sup>10</sup> Surface Location

UL or lot no. K	Section 5	Township 09S	Range 34E	Lot Idn	Feet from the 1980'	North/South Line South	Feet from the 1980'	East/West line West	County Lea
--------------------	--------------	-----------------	--------------	---------	------------------------	---------------------------	------------------------	------------------------	---------------

<sup>11</sup> Bottom Hole Location

UL or lot no. k	Section 5	Township 09S	Range 34E	Lot Idn	Feet from the 1980'	North/South line South	Feet from the 1980'	East/West line West	County Lea
<sup>12</sup> Lse Code F	<sup>13</sup> Producing Method Code P	<sup>14</sup> Gas Connection Date NA	<sup>15</sup> C-129 Permit Number	<sup>16</sup> C-129 Effective Date	<sup>17</sup> C-129 Expiration Date				

III. Oil and Gas Transporters

<sup>18</sup> Transporter OGRID	<sup>19</sup> Transporter Name and Address	<sup>20</sup> POD	<sup>21</sup> O/G	<sup>22</sup> POD ULSTR Location and Description
21778	Sun Refining & Marketing Co. P.O. Box 2030 Tulsa, OK	2081910	O	K-5-9S-34E NE SW/4
24650	Dynegy Midstream Service 1000 Louisiana #5800 Houston, TX	2081930	G	K-5-9S-34E NE SW/4

IV. Produced Water


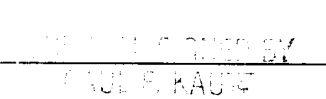

<sup>23</sup> POD 2081950	<sup>24</sup> POD ULSTR Location and Description K-5-9S-34E NE SW/4
------------------------------	--

V. Well Completion Data

<sup>25</sup> Spud Date 2-12-1971	<sup>26</sup> Ready Date 6-13-01	<sup>27</sup> TD 9700'	<sup>28</sup> PBTd 9659'	<sup>29</sup> Perforations 9598-9620'	<sup>30</sup> DHC, MC
<sup>31</sup> Hole Size	<sup>32</sup> Casing & Tubing Size	<sup>33</sup> Depth Set	<sup>34</sup> Sacks Cement		
15"	11 3/4"	427'	350 sx		
11"	8 5/8"	3950'	375 sx		
7 7/8"	5 1/2"	9700'	400 sx		
	2 7/8"	9650'			

VI. Well Test Data

<sup>35</sup> Date New Oil 8-10-01	<sup>36</sup> Gas Delivery Date NA	<sup>37</sup> Test Date 8/21/01	<sup>38</sup> Test Length 24 hr.	<sup>39</sup> Tbg. Pressure 30#	<sup>40</sup> Csg. Pressure 6#
<sup>41</sup> Choke Size 2"	<sup>42</sup> Oil 11 BOPD	<sup>43</sup> Water 62 BWPD	<sup>44</sup> Gas TSTM	<sup>45</sup> AOF NA	<sup>46</sup> Test Method P

<sup>47</sup> I hereby certify that the rules of the Oil Conservation Division have been complied with and that the information given above is true and complete to the best of my knowledge and belief. Signature: 		OIL CONSERVATION DIVISION	
Printed name: Frank E. Novy		Approved by: 	
Title: President		Title: PETROLEUM ENGINEER	
Date: 9/19/01		Approval Date: 	
Phone: 316-265-4651			
<sup>48</sup> If this is a change of operator fill in the OGRID number and name of the previous operator			
Previous Operator Signature		Printed Name	
		Title	
		Date	