


March 28, 1972


Deviation surveys taken on Oil Development Company of Texas's  
SEPRR #14, Section 27, T-9-S, R-37-E, Lea County, New Mexico.

<u>Depth</u>	<u>Degree</u>
407	1/2
888	3/1
1388	3/4
1890	1
2313	1
2800	1
3298	3/4
3604	1
4083	3/4
4748	3/4
5125	1

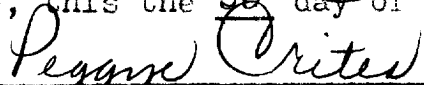
I hereby certify that I have personal knowledge of the data  
and facts placed on this sheet, and that such information given  
above is true and complete.

  
Sherman H. Norton, Jr., Vice President  
Sitton and Norton Drilling Company

Before me, the undersigned authority, on this day personally  
appeared Sherman H. Norton, Jr., known to me to be the person whose  
name is subscribed hereto, who, after being duly sworn, on oath states  
that he is the drilling contractor of the well identified in this  
instrument and that such well was not intentionally deviated from the  
vertical whatsoever.

  
Sherman H. Norton, Jr., Vice President

Sworn and Subscribed to before me, this the 30 day of March, 1972.

  
Peggy Crites  
Notary Public in and for Lubbock County,  
Texas.

3791 1 172A

NOT CONSERVATION COMM  
NOV 28 1972

