

NO. OF COPIES RECEIVED	
DISTRIBUTION	
SANTA FE	
FILE	
U.S.G.S.	
LAND OFFICE	
OPERATOR	

NEW MEXICO OIL CONSERVATION COMMISSION

Form C-101
Revised 1-1-65

5A. Indicate Type of Lease	
STATE <input type="checkbox"/>	FEE <input checked="" type="checkbox"/>

5. State Oil & Gas Lease No.

APPLICATION FOR PERMIT TO DRILL, DEEPEN, OR PLUG BACK

1a. Type of Work		
DRILL <input checked="" type="checkbox"/>	DEEPEN <input type="checkbox"/>	PLUG BACK <input type="checkbox"/>
b. Type of Well		
OIL WELL <input checked="" type="checkbox"/>	GAS WELL <input type="checkbox"/>	OTHER <input type="checkbox"/>
SINGLE ZONE <input checked="" type="checkbox"/> MULTIPLE ZONE <input type="checkbox"/>		

2. Name of Operator

Midwest Oil Corporation

3. Address of Operator

1500 Wilco Bldg., Midland, Texas 79701

4. Location of Well

UNIT LETTER J LOCATED 1980 FEET FROM THE South LINE

AND <u>1980</u> FEET FROM THE <u>East</u> LINE OF SEC. <u>18</u> TWP. <u>9-S</u> RGE. <u>34-E</u> NMPM
--

7. Unit Agreement Name

8. Farm or Lease Name

Vada Lee Pruitt "B"

9. Well No.

1

10. Field and Pool, or Wildcat

Vada Penn

11. County

Lea

12. County

13. Proposed Depth

9700

14. Formation

Bough "C"

15. Rotary or C.T.

Rotary

16. Approx. Date Work will start

Immediately

17. Conditions (Show whether DE, RT, etc.)
--

4308.1 Gr

18A. Kind & Status Plug. Bond

Active

19. Drilling Contractor

Robinson Bros.

20. Proposed Casing and Cement Program
--

SIZE OF HOLE	SIZE OF CASING	WEIGHT PER FOOT	SETTING DEPTH	SACKS OF CEMENT	EST. TOP
17	12 3/4	34.6	320	350	Circ
11	8 5/8	24 & 32	4100	450	
7 7/8	5 1/2	17	9700	600	

Sufficient BOP equipment to be used.

8-28-72 - approval by telephone to spud.

APPROVAL VALID
FOR 90 DAYS UNLESS
DRILLING COMMENCED,

EXPIRES 11-30-72

IN ABOVE SPACE DESCRIBE PROPOSED PROGRAM: IF PROPOSAL IS TO DEEPEN OR PLUG BACK, GIVE DATA ON PRESENT PRODUCTIVE ZONE AND PROPOSED NEW PRODUCTIVE ZONE. GIVE BLUEPRINT PREVENTER PROGRAM, IF ANY.

I hereby certify that the information above is true and complete to the best of my knowledge and belief.

Signed Bonnie Huelsand Title Production Clerk Date August 28, 1972

APPROVED BY [Signature] TITLE SUPERVISOR DISTRICT 4 DATE AUG 30 1972

CONDITIONS OF APPROVAL, IF ANY:

**NEW MEXICO OIL CONSERVATION COMMISSION
WELL LOCATION AND ACREAGE DEDICATION PLAT**

Form C-102
Supersedes C-128
Effective 1-1-65

All distances must be from the outer boundaries of the Section

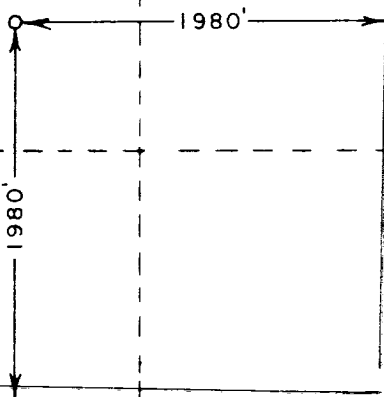

Operator MIDWEST OIL CORP.			Lease VADA PRUITT "B"		Well No. 1
Unit Letter J	Section 18	Township 9 SOUTH	Range 34 EAST	County LEA	
Actual Footage Location of Well:					
1980	feet from the	SOUTH	line and	1980	feet from the EAST line
Ground Level Elev. 4308.1	Producing Formation Bough "C"		Loc. Vada Penn		Dedicated Acreage: 160 Acres

1. Outline the acreage dedicated to the subject well by colored pencil or hatchure marks on the plat below.
2. If more than one lease is dedicated to the well, outline each and identify the ownership thereof (both as to working interest and royalty).
3. If more than one lease of different ownership is dedicated to the well, have the interests of all owners been consolidated by communitization, unitization, force-pooling, etc?

☐ Yes ☐ No If answer is "yes," type of consolidation _____

If answer is "no," list the owners and tract descriptions which have actually been consolidated. (Use reverse side of this form if necessary.) _____

No allowable will be assigned to the well until all interests have been consolidated (by communitization, unitization, forced-pooling, or otherwise) or until a non-standard unit, eliminating such interests, has been approved by the Commission.



CERTIFICATION

I hereby certify that the information contained herein is true and complete to the best of my knowledge and belief.

Bonnie Husband

Name

Production Clerk

Position

Midwest Oil Corporation

Company

August 28, 1972

Date

I hereby certify that the well location shown on this plat was plotted from field notes of actual surveys made by me or under my supervision, and that the same is true and correct to the best of my knowledge and belief.

Date Surveyed

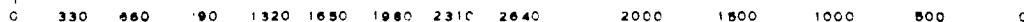
AUGUST 26, 1972

Registered Professional Engineer
and/or Land Surveyor

John W. West

Certificate No.

676



171

RECEIVED

AUG 2 1972

O. L. CONSERVATION COMM.
ROBES. N. M.