

NO. OF COPIES RECEIVED	
DISTRIBUTION	
SANTA FE	
FILE	
U.S.G.S.	
LAND OFFICE	
TRANSPORTER	OIL
	GAS
OPERATOR	
PRORATION OFFICE	

NEW MEXICO OIL CONSERVATION COMMISSION
REQUEST FOR ALLOWABLE
AND
AUTHORIZATION TO TRANSPORT OIL AND NATURAL GAS

Form C-104
Supersedes Old C-104 and C-110
Effective 1-1-65

I. Operator
John L. Cox
Address
408 West Wall, Midland, Texas 79701
Reason(s) for filing (Check proper box)
New Well ☒ Change in Transporter of:
Recompletion ☐ Oil ☐ Dry Gas ☐
Change in Ownership ☐ Casinghead Gas ☐ Condensate ☐
Other (Please explain) CASINGHEAD GAS MUST NOT BE
FLARED AFTER 5/24/73
UNLESS AN EXCEPTION TO R-4070
IS OBTAINED

If change of ownership give name
and address of previous owner

II. DESCRIPTION OF WELL AND LEASE

Lease Name U. S. M.	Well No. 2	Pool Name, Including Formation West Sawyer (San Andres)	Kind of Lease State, Federal or Fee Federal	Lease No. LC-067775
Location Unit Letter H ; 1980 Feet From The North Line and 810 Feet From The East Line of Section 27 Township 9S Range 37E , NMPM, Lea County				

III. DESIGNATION OF TRANSPORTER OF OIL AND NATURAL GAS

Name of Authorized Transporter of Oil <input checked="" type="checkbox"/> or Condensate <input type="checkbox"/> Mobil Pipe Line Company	Address (Give address to which approved copy of this form is to be sent) Box 900, Dallas, Texas 75201					
Name of Authorized Transporter of Casinghead Gas <input checked="" type="checkbox"/> or Dry Gas <input type="checkbox"/> Not Designated	Address (Give address to which approved copy of this form is to be sent)					
If well produces oil or liquids, give location of tanks.	Unit B	Sec. 27	Twp. 9S	Rge. 37E	Is gas actually connected? No	When Unknown

If this production is commingled with that from any other lease or pool, give commingling order number:

IV. COMPLETION DATA

Designate Type of Completion - (X)	Oil Well <input checked="" type="checkbox"/>	Gas Well <input type="checkbox"/>	New Well <input checked="" type="checkbox"/>	Workover <input type="checkbox"/>	Deepen <input type="checkbox"/>	Plug Back <input type="checkbox"/>	Same Res'v. <input type="checkbox"/>	Diff. Res'v. <input type="checkbox"/>
Date Spudded 3-9-73	Date Compl. Ready to Prod. 3-24-73		Total Depth 5080'		P.B.T.D. --			
Elevations (DF, RKB, RT, GR, etc.) 3962.4 GR	Name of Producing Formation San Andres		Top Oil/Gas Pay 4989		Tubing Depth 4975			
Perforations 4989-5017w/8 holes					Depth Casing Shoe			
TUBING, CASING, AND CEMENTING RECORD								
HOLE SIZE	CASING & TUBING SIZE		DEPTH SET		SACKS CEMENT			
12 1/4"	8 5/8"		428		375 sx.			
7 7/8"	4 1/2"		5080		250 sx.			

V. TEST DATA AND REQUEST FOR ALLOWABLE OIL WELL (Test must be after recovery of total volume of load oil and must be equal to or exceed top allowable for this depth or be for full 24 hours)


Date First New Oil Run To Tanks 3-24-73	Date of Test 3-26-73	Producing Method (Flow, pump, gas lift, etc.) Pump	
Length of Test 24 Hrs.	Tubing Pressure --	Casing Pressure --	Choke Size --
Actual Prod. During Test	Oil-Bbls. 26	Water-Bbls. 128	Gas-MCF 8

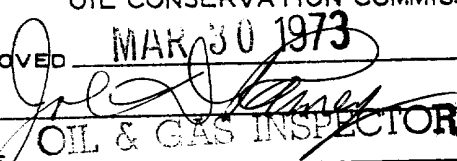
GAS WELL

Actual Prod. Test-MCF/D	Length of Test	Bbls. Condensate/MMCF	Gravity of Condensate
Testing Method (pitot, back pr.)	Tubing Pressure (shut-in)	Casing Pressure (shut-in)	Choke Size

VI. CERTIFICATE OF COMPLIANCE

I hereby certify that the rules and regulations of the Oil Conservation Commission have been complied with and that the information given above is true and complete to the best of my knowledge and belief.


(Signature)
Production Clerk
(Title)
March 27, 1973
(Date)

OIL CONSERVATION COMMISSION
APPROVED  MAR 30 1973, 19
BY
TITLE OIL & GAS INSPECTOR

This form is to be filed in compliance with RULE 1104.
If this is a request for allowable for a newly drilled or deepened well, this form must be accompanied by a tabulation of the deviation tests taken on the well in accordance with RULE 111.
All sections of this form must be filled out completely for allowable on new and recompleted wells.
Fill out only Sections I, II, III, and VI for changes of owner, well name or number, or transporter, or other such change of condition.
Separate Forms C-104 must be filed for each pool in multiply completed wells.

March 20, 1973

Deviation surveys taken on John Cox's USM #2, Section 2, T-9-S,
R-37-E, Lea County, New Mexico.

<u>Depth</u>	<u>Degree</u>
430	1/2
916	3/4
1411	3/4
1749	3/4
2230	1
2325	1
2825	1
3025	1 1/4
3426	2
3895	1 3/4
4061	2
4317	2
4541	1 1/4
4725	1/2
5080	1/2

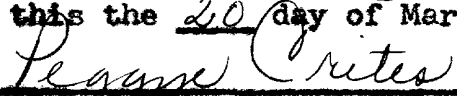
I hereby certify that I have personal knowledge of the data and facts placed on this sheet, and that such information given above is true and complete.


Sherman H. Norton, Jr.
Sitton and Norton Drilling Company

Before me, the undersigned authority, on this day personally appeared Sherman H. Norton, Jr., known to me to be the person whose name is subscribed hereto, who, after being duly sworn, on oath states that he is the drilling contractor of the well identified in this instrument and that such well was not intentionally deviated from the vertical whatsoever.


Sherman H. Norton, Jr.

Sworn and subscribed to before me, this the 20 day of March, 1973.


Notary Public in and for Lubbock County,
Texas.

1. The first part of the document is a list of names and addresses of the members of the committee. The names are written in a cursive hand, and the addresses are written in a printed hand. The list is organized in two columns, with names on the left and addresses on the right.

2. The second part of the document is a list of names and addresses of the members of the committee. The names are written in a cursive hand, and the addresses are written in a printed hand. The list is organized in two columns, with names on the left and addresses on the right.

3. The third part of the document is a list of names and addresses of the members of the committee. The names are written in a cursive hand, and the addresses are written in a printed hand. The list is organized in two columns, with names on the left and addresses on the right.

4. The fourth part of the document is a list of names and addresses of the members of the committee. The names are written in a cursive hand, and the addresses are written in a printed hand. The list is organized in two columns, with names on the left and addresses on the right.

5. The fifth part of the document is a list of names and addresses of the members of the committee. The names are written in a cursive hand, and the addresses are written in a printed hand. The list is organized in two columns, with names on the left and addresses on the right.

6. The sixth part of the document is a list of names and addresses of the members of the committee. The names are written in a cursive hand, and the addresses are written in a printed hand. The list is organized in two columns, with names on the left and addresses on the right.

7. The seventh part of the document is a list of names and addresses of the members of the committee. The names are written in a cursive hand, and the addresses are written in a printed hand. The list is organized in two columns, with names on the left and addresses on the right.