

District I
1625 N. French Dr., Hobbs, NM 88240

District II
811 South First, Artesia, NM 88210

District III
1000 Rio Brazos Rd., Aztec, NM 87410

District IV
1220 S. St. Francis Dr., Santa Fe, NM 87505

State of New Mexico
Energy, Minerals & Natural Resources Department

OIL CONSERVATION DIVISION
1220 South St. Francis Dr.
Santa Fe, NM 87505

Form C-102
Revised August 15, 2000

Submit to Appropriate District Office
State Lease - 4 Copies
Fee Lease - 3 Copies

☐ AMENDED REPORT

WELL LOCATION AND ACREAGE DEDICATION PLAT

¹ API Number 30-025-2437	² Pool Code 03990	³ Pool Name Bagley; Siluro Devonian
⁴ Property Code 24979	⁵ Property Name State BT D	⁶ Well Number 1
⁷ OGRID No. 164070	⁸ Operator Name Paladin Energy Corp.	⁹ Elevation 4343'




¹⁰ Surface Location

UL or lot no. 0	Section 35	Township 11-S	Range 33-E	Lot Idn	Feet from the 660	North/South line South	Feet from the 1980 19012	East/West line West EAS	County Lea
--------------------	---------------	------------------	---------------	---------	----------------------	---------------------------	--------------------------------	-------------------------------	---------------

¹¹ Bottom Hole Location If Different From Surface

UL or lot no.	Section	Township	Range	Lot Idn	Feet from the	North/South line	Feet from the	East/West line	County
¹² Dedicated Acres 80	¹³ Joint or Infill	¹⁴ Consolidation Code	¹⁵ Order No.						

NO ALLOWABLE WILL BE ASSIGNED TO THIS COMPLETION UNTIL ALL INTERESTS HAVE BEEN CONSOLIDATED OR A NON-STANDARD UNIT HAS BEEN APPROVED BY THE DIVISION

¹⁶			<u>Sec 35, T11S, 33E</u>	¹⁷ OPERATOR CERTIFICATION I hereby certify that the information contained herein is true and complete to the best of my knowledge and belief.  Signature David Plasiance Printed Name Production Manager Title 5/8/11 Date
		BTD 2 1980 FSL, 1980 FWL 		¹⁸ SURVEYOR CERTIFICATION I hereby certify that the well location shown on this plat was plotted from field notes of actual surveys made by me or under my supervision, and that the same is true and correct to the best of my belief. 
		BTD 1 •		Date of Survey Signature and Seal of Professional Surveyor: Certificate Number

87