

May 12, 1976

Deviation surveys taken on Julian Ard's State 32, No. 1,
Section 32, Range 38 East, Township 9 South, Lea County, New Mexico.

Depth

Degree

433	1/4
869	1/4
1365	1/2
1835	1/2
2257	1/4
2735	1/2
3251	1/2
3794	1/4
4224	1/2
4485	1/4
4908	1/4

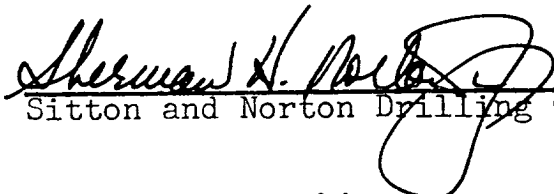
RECEIVED

MAY 19 1976

O. R. _____


CHARGE _____

I hereby certify that I have personal knowledge of the data and facts placed on this sheet, and that such information given above is true and correct.




Sitton and Norton Drilling Company

Before me, the undersigned authority, on this day personally appeared Sherman H. Norton, Jr., known to me to be the person whose name is subscribed hereto, who, after being duly sworn, on oath states that he is the drilling contractor of the well identified in this instrument and that such well was not intentionally deviated from the vertical whatsoever.




Sherman H. Norton, Jr.

SWORN AND SUBSCRIBED TO before me this the 13th day of May, 1976.



Notary Public in and for Lubbock
County, Texas



RECEIVED

100-100000 1270

U.S. DEPARTMENT OF COMMERCE
BUREAU OF ECONOMIC ANALYSIS
WASHINGTON, D. C.

100, 11, 12